



Total de municipios según color

Amarillo	Naranja	Rojo
94	86	160

Total de municipios según color 24-6 ago

Amarillo	Naranja	Rojo
71	100	169

Total de municipios según color 7-20 ago

Amarillo	Naranja	Rojo
49	85	206

10 al 23 de julio

24 al 6 de agosto

7 al 20 de agosto

Departamento	Municipio	Tasa por 100K Habitantes	% de Positividad	Tasa Pruebas por 1000 Habitantes	alerta	Tasa por 100K Habitantes	% de Positividad	Tasa Pruebas por 1000 Habitantes	alerta	Tasa por 100K Habitantes	% de Positividad	Tasa Pruebas por 1000 Habitantes	alerta
TOTAL NACIONAL		79.24	32.34	0.18		72.34	27.35	0.19		71.01	26.35	0.19	
GUATEMALA	GUATEMALA	339.15	29.17	0.83	9	287.48	22.72	0.90	8	190.02	18.31	0.74	8
GUATEMALA	SANTA CATARINA P	246.08	27.68	0.64	9.5	269.3	23.46	0.82	8	217.06	24.29	0.64	8.5
GUATEMALA	SAN JOSÉ PINULA	186.55	29.82	0.45	9.5	200.2	26.27	0.54	9.5	160.39	21.4	0.54	8.5
GUATEMALA	SAN JOSÉ DEL GOL	36.07	10	0.26	7	132.26	34.38	0.27	10	216.42	39.13	0.40	9.5
GUATEMALA	PALENCIA	85.35	30.14	0.20	10	98.9	29.55	0.24	10	86.71	23.44	0.26	9
GUATEMALA	CHINAUTLA	158.56	32.55	0.35	10	165.13	38.65	0.31	10	117.48	30.23	0.28	10
GUATEMALA	SAN PEDRO AYAMP	83.85	27.36	0.22	10	59.46	20.53	0.21	9	59.46	23.64	0.18	9
GUATEMALA	MIXCO	241.22	28.37	0.61	9.5	203.82	24.21	0.60	8.5	162.77	22.52	0.52	8.5
GUATEMALA	SAN PEDRO SACAT	75.06	42.27	0.13	10	87.88	43.64	0.14	10	60.41	44	0.10	10
GUATEMALA	SAN JUAN SACATEP	48.04	31.07	0.11	9	46.6	28.79	0.12	9	48.04	30.93	0.11	9
GUATEMALA	SAN RAYMUNDO	33.87	34.21	0.07	9	57.31	24.72	0.17	9	62.52	33.8	0.13	10
GUATEMALA	CHUARRANCHO	5.57	10	0.04	5	16.71	30	0.04	8	16.71	18.75	0.06	7
GUATEMALA	FRAIJANES	217.31	25.52	0.61	9.5	176.76	20.84	0.61	8.5	256.23	28.47	0.64	9.5
GUATEMALA	AMATITLÁN	172.76	35.97	0.34	10	101.62	24.04	0.30	9	79.27	23.88	0.24	9
GUATEMALA	VILLA NUEVA	215.06	33.75	0.46	9.5	136.91	24.3	0.40	8.5	111.3	21.61	0.37	9
GUATEMALA	VILLA CANALES	119.38	27.86	0.31	10	91.5	22.47	0.29	9	83.02	21.96	0.27	9
GUATEMALA	SAN MIGUEL PETAR	209.74	29.93	0.50	9.5	149.23	22.05	0.48	8.5	154.73	20.79	0.53	8.5
EL PROGRESO	GUASTATOYA	155.55	21.43	0.52	9.5	292.58	33.62	0.62	9.5	233.32	47.37	0.35	10
EL PROGRESO	MORAZÁN	39.76	20	0.14	8	79.51	45.45	0.12	10	47.71	28.57	0.12	9
EL PROGRESO	SAN AGUSTÍN ACAS	67.78	28.68	0.17	10	86.1	31.97	0.19	10	64.12	33.02	0.14	10
EL PROGRESO	SAN CRISTÓBAL AC	0	0	0.05	4	127.37	32.26	0.28	10	229.27	60	0.27	10
EL PROGRESO	EL JÍCARO	29.61	5.97	0.35	7	303.52	47.13	0.46	9.5	37.02	38.46	0.07	9
EL PROGRESO	SANSARE	110.82	55.56	0.14	10	51.72	41.18	0.09	9	73.88	22.22	0.24	9
EL PROGRESO	SANARATE	78.58	28.21	0.20	10	95.24	35.71	0.19	10	104.77	43.14	0.17	10
EL PROGRESO	SAN ANTONIO LA P	231.69	40.48	0.41	9.5	95.4	20.39	0.33	9	77.23	34	0.16	10
SACATEPEQUEZ	ANTIGUA GUATEM	310.26	31.1	0.71	9	257.12	36.14	0.51	9.5	277.69	34.99	0.57	9.5
SACATEPEQUEZ	JOCOTENANGO	272.02	34.62	0.56	9.5	237.48	37.16	0.46	9.5	177.03	28.08	0.45	9.5

SACATEPEQUEZ	PASTORES	206.3	38.1	0.39	10	118.62	44.23	0.19	10	87.68	23.94	0.26	9
SACATEPEQUEZ	SUMPANGO	72.93	35.11	0.15	10	83.98	37.25	0.16	10	141.44	47.76	0.21	10
SACATEPEQUEZ	SANTO DOMINGO X	42.49	25	0.12	9	148.71	58.33	0.18	10	162.88	54.76	0.21	10
SACATEPEQUEZ	SANTIAGO SACATE	101.62	29.37	0.25	10	90.64	32.04	0.20	10	90.64	28.95	0.22	10
SACATEPEQUEZ	SAN BARTOLOMÉ N	199.55	36.96	0.39	10	93.91	24.24	0.28	9	93.91	30.77	0.22	10
SACATEPEQUEZ	SAN LUCAS SACATE	277.73	31.98	0.62	9.5	217.96	25.41	0.61	9.5	203.9	25.55	0.57	9.5
SACATEPEQUEZ	SANTA LUCÍA MILP	122.69	22.34	0.39	10	116.85	28.57	0.29	10	128.53	24.72	0.37	9
SACATEPEQUEZ	MAGDALENA MILP	126.24	22.54	0.40	9.5	126.24	32	0.28	10	39.45	16.67	0.17	8
SACATEPEQUEZ	SANTA MARÍA DE J	30.22	22.86	0.09	9	45.33	28.57	0.11	9	41.55	23.4	0.13	8
SACATEPEQUEZ	CIUDAD VIEJA	212.06	38.99	0.39	10	94.8	27.34	0.25	10	142.2	41.91	0.24	10
SACATEPEQUEZ	SAN MIGUEL DUEÑ	157.57	30.77	0.37	10	91.92	35	0.19	10	85.35	29.55	0.21	10
SACATEPEQUEZ	ALOTENANGO	64.78	27.27	0.17	10	50.38	31.11	0.12	9	75.57	28.77	0.19	10
SACATEPEQUEZ	SAN ANTONIO AGU	56.28	23.33	0.17	10	72.36	31.03	0.17	10	64.32	30.77	0.15	10
SACATEPEQUEZ	SANTA CATARINA E	89.29	66.67	0.10	10	44.64	25	0.13	8	44.64	33.33	0.10	9
CHIMALTENANGO	CHIMALTENANGO	72.71	24.85	0.21	10	114.38	31.46	0.26	10	106.4	33.06	0.23	10
CHIMALTENANGO	SAN JOSÉ POAQUIL	9.1	27.27	0.02	7	3.03	16.67	0.01	6	9.1	18.75	0.03	6
CHIMALTENANGO	SAN MARTÍN JILOT	3.26	13.04	0.02	5	6.51	26.09	0.02	7	7.6	25.93	0.02	7
CHIMALTENANGO	SAN JUAN COMALA	10.31	24	0.03	7	20.63	36.36	0.04	8	30.94	28.13	0.08	9
CHIMALTENANGO	SANTA APOLONIA	17.27	30.77	0.04	8	4.32	33.33	0.01	7	34.53	40	0.06	9
CHIMALTENANGO	TECPÁN GUATEMA	11.02	27.27	0.03	7	18.37	33.9	0.04	8	43.16	41.96	0.07	9
CHIMALTENANGO	PATZÚN	15.81	36.67	0.03	8	23	35.56	0.05	8	27.31	28.79	0.07	9
CHIMALTENANGO	POCHUTA	18.19	50	0.03	8	18.19	25	0.05	7	63.66	46.67	0.10	10
CHIMALTENANGO	PATZICÍA	27.96	47.83	0.04	9	35.59	35.9	0.07	9	45.76	36	0.09	9
CHIMALTENANGO	SANTA CRUZ BALAN	103.33	61.11	0.12	10	93.93	50	0.13	10	93.93	41.67	0.16	10
CHIMALTENANGO	ACATENANGO	10.7	23.08	0.03	7	21.4	42.86	0.04	8	10.7	11.54	0.07	5
CHIMALTENANGO	YEPOCAPA	16.95	38.89	0.03	8	60.53	49.02	0.09	10	48.42	45.45	0.08	9
CHIMALTENANGO	SAN ANDRÉS ITZAP	34.69	31.58	0.08	9	28.91	22.22	0.09	8	46.25	26.23	0.13	9
CHIMALTENANGO	PARRAMOS	55.86	35.48	0.11	10	15.23	12	0.09	6	40.62	32	0.09	9
CHIMALTENANGO	ZARAGOZA	14.05	13.33	0.08	5	24.58	17.5	0.10	7	49.17	27.45	0.13	9
CHIMALTENANGO	EL TEJAR	39.79	19.57	0.15	8	44.21	20	0.16	8	66.32	23.81	0.20	9
ESCUINTLA	ESCUINTLA	246.27	58.26	0.30	10	175.22	34.15	0.37	10	110.19	28.28	0.28	10
ESCUINTLA	SANTA LUCÍA COTZ	90.34	47.06	0.14	10	37.91	16.49	0.16	8	17.74	21.15	0.06	7
ESCUINTLA	LA DEMOCRACIA	3.92	25	0.01	7	23.55	37.5	0.04	8	35.32	52.94	0.05	9
ESCUINTLA	SIQUINALÁ	35.05	42.86	0.06	9	27.26	22.58	0.09	8	15.58	6.56	0.17	6

ESCUINTLA	MASAGUA	99.07	61.04	0.12	10	67.45	35.56	0.14	10	35.83	27.87	0.09	9
ESCUINTLA	TIQUISATE	50.88	68.09	0.05	9	28.62	52.94	0.04	9	66.78	70	0.07	10
ESCUINTLA	LA GOMERA	23.52	18.75	0.09	7	21.56	20.75	0.07	7	31.36	29.09	0.08	9
ESCUINTLA	GUANAGAZAPA	69.63	50	0.10	10	34.81	50	0.05	9	81.23	51.85	0.11	10
ESCUINTLA	PUERTO DE SAN JO	93.49	53.45	0.12	10	33.18	19.82	0.12	8	40.72	31.4	0.09	9
ESCUINTLA	IZTAPA	30.34	42.86	0.05	9	15.17	18.75	0.06	7	20.22	21.05	0.07	7
ESCUINTLA	PALÍN	124.08	42.86	0.21	10	72.73	27.57	0.19	10	69.88	30.82	0.16	10
ESCUINTLA	SAN VICENTE PACA	55.79	45.45	0.09	10	50.21	27.27	0.13	9	61.37	39.29	0.11	10
ESCUINTLA	NUEVA CONCEPCIÓ	4.99	44.44	0.01	7	9.97	38.1	0.02	7	12.46	28.57	0.03	7
ESCUINTLA	SIPACATE	5.73	9.09	0.04	5	45.81	42.11	0.08	9	40.08	53.85	0.05	9
SANTA ROSA	CUILAPA	64.53	26.55	0.17	10	94.65	42.31	0.16	10	66.68	29.81	0.16	10
SANTA ROSA	BARBERENA	59.63	26.28	0.16	10	67.91	28.67	0.17	10	92.75	38.36	0.17	10
SANTA ROSA	SANTA ROSA DE LIN	4.74	3.85	0.09	4	23.71	25	0.07	7	56.9	42.86	0.09	10
SANTA ROSA	CASILLAS	7.73	25	0.02	7	3.87	4.55	0.06	4	23.2	30	0.06	8
SANTA ROSA	SAN RAFAEL LAS FL	7.34	11.11	0.05	5	29.37	100	0.02	9	22.03	33.33	0.05	8
SANTA ROSA	ORATORIO	22.48	37.5	0.04	8	14.99	22.22	0.05	6	11.24	17.65	0.05	6
SANTA ROSA	SAN JUAN TECUAC	7.94	12.5	0.05	5	23.81	25	0.07	7	23.81	33.33	0.05	8
SANTA ROSA	CHIQUIMULILLA	17.22	35.48	0.03	8	42.26	35.53	0.08	9	34.43	41.51	0.06	9
SANTA ROSA	TAXISCO	27.69	41.67	0.05	9	13.84	25	0.04	6	27.69	43.48	0.05	9
SANTA ROSA	SANTA MARÍA IXHU	7.53	25	0.02	7	18.83	22.73	0.06	7	11.3	23.08	0.03	6
SANTA ROSA	GUAZACAPÁN	91.3	46.51	0.14	10	54.78	27.27	0.14	9	132.38	42.65	0.22	10
SANTA ROSA	SANTA CRUZ NARA	22.77	20	0.08	7	11.38	8.33	0.10	5	11.38	8	0.10	5
SANTA ROSA	PUEBLO NUEVO VIL	27.32	14.04	0.14	7	44.39	36.11	0.09	9	34.15	25	0.10	8
SANTA ROSA	NUEVA SANTA ROS	25.65	18.18	0.10	8	15.39	17.65	0.06	7	35.91	24.56	0.10	8
SOLOLA	SOLOLÁ	6.07	27.27	0.02	7	22.25	28.95	0.05	8	56.63	44.44	0.09	10
SOLOLA	SAN JOSÉ CHACAYÁ	0	0	0.01	4	19.5	50	0.03	8	78	50	0.11	10
SOLOLA	SANTA MARÍA VISI	0	0	0.11	4	0	0	0.06	4	0	0	0.08	4
SOLOLA	SANTA LUCÍA UTAT	4.61	20	0.02	6	4.61	20	0.02	6	0	0	0.02	4
SOLOLA	NAHUALÁ	0	0	0.01	4	1.09	8.33	0.01	5	8.74	24.24	0.03	6
SOLOLA	SANTA CATARINA I	1.66	12.5	0.01	5	1.66	9.09	0.01	5	1.66	10	0.01	5
SOLOLA	SANTA CLARA LA LA	0	0	0.01	4	9.8	33.33	0.02	7	9.8	33.33	0.02	7
SOLOLA	CONCEPCIÓN	0	0	0.00	4	0	0	0.00	2	0	0	0.01	4
SOLOLA	SAN ANDRÉS SEME	0	0	0.00	4	0	0	0.01	4	6.83	50	0.01	7
SOLOLA	PANAJACHEL	0	0	0.03	4	75.76	25	0.22	9	25.25	12.5	0.14	7

SOLOLA	SANTA CATARINA P	0	0	0.03	4	0	0	0.03	4	0	0	0.04	4
SOLOLA	SAN ANTONIO PAL	0	0	0.00	4	0	0	0.00	2	25.58	80	0.02	9
SOLOLA	SAN LUCAS TOLIMA	25.33	34.78	0.05	9	9.5	23.08	0.03	6	47.5	34.09	0.10	9
SOLOLA	SANTA CRUZ LA LA	0	0	0.00	4	0	0	0.01	4	0	0	0.01	4
SOLOLA	SAN PABLO LA LAG	0	0	0.01	4	12.58	50	0.02	7	12.58	50	0.02	7
SOLOLA	SAN MARCOS LA LA	0	0	0.00	4	0	0	0.00	2	0	0	0.00	4
SOLOLA	SAN JUAN LA LAGU	7.62	50	0.01	7	0	0	0.04	4	7.62	10	0.05	5
SOLOLA	SAN PEDRO LA LAG	0	0	0.01	4	17.24	66.67	0.02	8	17.24	66.67	0.02	8
SOLOLA	SANTIAGO ATITLÁN	0	0	0.02	4	0	0	0.02	4	9.09	28.57	0.02	7
TOTONICAPAN	TOTONICAPÁN	45.96	38.85	0.08	9	62.14	41.71	0.11	10	188.11	54.7	0.25	10
TOTONICAPAN	SAN CRISTÓBAL TO	25.97	55	0.03	9	9.44	18.18	0.04	6	37.78	32	0.08	9
TOTONICAPAN	SAN FRANCISCO EL	7.79	55.56	0.01	7	14.01	50	0.02	7	6.23	15.38	0.03	6
TOTONICAPAN	SAN ANDRÉS XECU	6.81	66.67	0.01	7	10.22	37.5	0.02	7	6.81	14.29	0.03	5
TOTONICAPAN	MOMOSTENANGO	7.3	58.82	0.01	7	2.92	21.05	0.01	6	14.61	29.41	0.04	7
TOTONICAPAN	SANTA MARÍA CHIQ	3.42	40	0.01	7	5.13	50	0.01	7	0	0	0.00	4
TOTONICAPAN	SANTA LUCÍA LA RE	11.78	75	0.01	7	3.93	100	0.00	7	7.86	66.67	0.01	7
TOTONICAPAN	SAN BARTOLO	8.08	33.33	0.02	7	16.16	66.67	0.02	8	0	0	0.02	4
QUETZALTENANGC	QUETZALTENANGC	258.55	34.89	0.53	9.5	241.79	32.99	0.52	9.5	258.04	30.62	0.60	9.5
QUETZALTENANGC	SALCAJÁ	134.29	50.91	0.19	10	191.84	47.06	0.29	10	220.61	44.66	0.35	10
QUETZALTENANGC	OLINTEPEQUE	94.19	60	0.11	10	47.1	25	0.13	8	104.66	43.96	0.17	10
QUETZALTENANGC	SAN CARLOS SIJA	8.6	30	0.02	7	8.6	13.64	0.05	5	28.68	28.57	0.07	9
QUETZALTENANGC	SIBILIA	11.41	20	0.04	6	0	0	0.02	4	57.04	25	0.16	9
QUETZALTENANGC	CABRICÁN	3.66	25	0.01	7	0	0	0.03	4	10.99	21.43	0.04	6
QUETZALTENANGC	CAJOLÁ	0	0	0.01	4	52.92	58.82	0.06	9	47.63	37.5	0.09	9
QUETZALTENANGC	SAN MIGUEL SIGÜI	0	0	0.00	4	20.82	50	0.03	8	0	0	0.03	4
QUETZALTENANGC	SAN JUAN OSTUNC	21.38	32.5	0.05	8	36.19	31.88	0.08	9	67.44	34.17	0.14	10
QUETZALTENANGC	SAN MATEO	92.4	34.78	0.19	10	161.7	48.28	0.24	10	207.9	37.5	0.40	9.5
QUETZALTENANGC	CONCEPCIÓN CHIQ	4.94	14.29	0.02	5	24.7	41.67	0.04	8	39.52	38.1	0.07	9
QUETZALTENANGC	SAN MARTÍN SACA	12.21	44.44	0.02	7	6.1	20	0.02	6	33.57	42.31	0.06	9
QUETZALTENANGC	ALMOLONGA	35.97	54.55	0.05	9	23.98	50	0.03	8	41.97	53.85	0.06	9
QUETZALTENANGC	CANTEL	97.28	33.33	0.21	10	44.22	34.48	0.09	9	86.23	37.5	0.16	10
QUETZALTENANGC	HUITÁN	6.89	20	0.02	6	0	0	0.06	4	0	0	0.04	4
QUETZALTENANGC	ZUNIL	97.31	62.5	0.11	10	162.19	78.13	0.15	10	162.19	50	0.23	10
QUETZALTENANGC	COLOMBA	39.79	46.81	0.06	9	68.73	50.67	0.10	10	45.22	54.35	0.06	9

QUETZALTENANGO	SAN FRANCISCO LA	21.37	50	0.03	8	10.68	20	0.04	6	0	0	0.02	4
QUETZALTENANGO	EL PALMAR	32.29	35.71	0.06	9	80.72	53.19	0.11	10	45.2	42.42	0.08	9
QUETZALTENANGO	COATEPEQUE	99.51	55.45	0.13	10	127.57	49.83	0.18	10	148.84	44.42	0.24	10
QUETZALTENANGO	GÉNOVA	24.36	61.11	0.03	8	4.43	33.33	0.01	7	33.21	34.09	0.07	9
QUETZALTENANGO	FLORES COSTA CUC	0	0	0.01	4	33.54	61.54	0.04	9	50.31	52.17	0.07	9
QUETZALTENANGO	LA ESPERANZA	66.12	26.67	0.18	10	111.57	32.93	0.24	10	169.43	36.94	0.33	10
QUETZALTENANGO	PALESTINA DE LOS	34.48	53.85	0.05	9	54.19	73.33	0.05	9	39.41	25	0.11	8
SUCHITEPEQUEZ	MAZATENANGO	184.55	44.25	0.30	10	194.13	37.5	0.37	10	170.17	26.54	0.46	9.5
SUCHITEPEQUEZ	CUYOTENANGO	99.24	56.92	0.12	10	128.75	43.64	0.21	10	104.61	30.71	0.24	10
SUCHITEPEQUEZ	SAN FRANCISCO ZA	82.34	46.51	0.13	10	119.4	44.62	0.19	10	111.16	29.67	0.27	10
SUCHITEPEQUEZ	SAN BERNARDINO	47.57	47.06	0.07	9	112.98	65.52	0.12	10	83.25	37.84	0.16	10
SUCHITEPEQUEZ	SAN JOSÉ EL IDOLO	16.85	28.57	0.04	8	8.42	11.11	0.05	5	50.55	37.5	0.10	9
SUCHITEPEQUEZ	SANTO DOMINGO S	16.6	32	0.04	8	18.68	33.33	0.04	8	16.6	19.51	0.06	7
SUCHITEPEQUEZ	SAN LORENZO	50.68	43.75	0.08	9	57.92	53.33	0.08	10	28.96	14.81	0.14	7
SUCHITEPEQUEZ	SAMAYAC	72.11	43.18	0.12	10	60.72	38.1	0.11	10	94.88	38.46	0.18	10
SUCHITEPEQUEZ	SAN PABLO JOCOPI	54.43	41.38	0.09	9	49.89	37.93	0.09	9	68.03	39.47	0.12	10
SUCHITEPEQUEZ	SAN ANTONIO SUC	51.21	40.74	0.09	9	72.93	44.34	0.12	10	83.8	33.13	0.18	10
SUCHITEPEQUEZ	SAN MIGUEL PANÁ	0	0	0.02	4	16.31	50	0.02	8	8.16	10	0.06	5
SUCHITEPEQUEZ	SAN GABRIEL	113.28	45	0.18	10	113.28	42.86	0.19	10	62.93	17.24	0.26	9
SUCHITEPEQUEZ	CHICACAO	32.36	50	0.05	9	29.41	40	0.05	9	20.59	16.47	0.09	7
SUCHITEPEQUEZ	PATULUL	35.73	36.59	0.07	9	57.16	42.11	0.10	10	45.26	33.33	0.10	9
SUCHITEPEQUEZ	SANTA BÁRBARA	32.65	39.13	0.06	9	18.14	20.83	0.06	7	10.88	23.08	0.03	6
SUCHITEPEQUEZ	SAN JUAN BAUTIST	32.47	75	0.03	9	21.65	28.57	0.05	8	21.65	22.22	0.07	7
SUCHITEPEQUEZ	SANTO TOMÁS LA U	55.69	63.64	0.06	10	15.91	33.33	0.03	8	87.52	28.95	0.22	10
SUCHITEPEQUEZ	ZUNILITO	45.85	44.44	0.07	9	68.78	50	0.10	10	103.16	37.5	0.20	10
SUCHITEPEQUEZ	PUEBLO NUEVO SU	33.39	50	0.05	9	33.39	28.57	0.08	9	83.47	37.04	0.16	10
SUCHITEPEQUEZ	RÍO BRAVO	68.23	56.76	0.09	10	25.99	44.44	0.04	9	32.49	28.57	0.08	9
SUCHITEPEQUEZ	SAN JOSÉ LA MAQU	0	0	0.00	4	0	0	0.00	2	0	0	0.02	4
RETALHULEU	RETALHULEU	89.48	62.58	0.10	10	69.19	51.37	0.10	10	70.11	50.33	0.10	10
RETALHULEU	SAN SEBASTIÁN	59.12	69.23	0.06	10	55.84	62.96	0.06	10	49.27	42.86	0.08	9
RETALHULEU	SANTA CRUZ MULÚ	75.78	75	0.07	10	12.63	33.33	0.03	7	31.58	38.46	0.06	9
RETALHULEU	SAN MARTÍN ZAPO	92.99	80	0.08	10	61.99	88.89	0.05	10	123.98	76.19	0.12	10
RETALHULEU	SAN FELIPE	30.54	40	0.05	9	57.27	42.86	0.10	10	91.63	60	0.11	10
RETALHULEU	SAN ANDRÉS VILLA	21.77	63.16	0.02	8	19.95	47.83	0.03	8	19.95	57.89	0.02	8

RETALHULEU	CHAMPERICO	15.79	60	0.02	8	5.26	33.33	0.01	7	5.26	22.22	0.02	6
RETALHULEU	NUEVO SAN CARLO	48.13	66.67	0.05	9	38.51	55.17	0.05	9	28.88	60	0.03	9
RETALHULEU	EL ASINTAL	37.56	69.57	0.04	9	28.17	70.59	0.03	9	32.86	48.28	0.05	9
SAN MARCOS	SAN MARCOS	143.9	45.75	0.22	10	182.96	30.9	0.42	9.5	125.4	11.62	0.77	7
SAN MARCOS	SAN PEDRO SACAT	66.39	43.75	0.11	10	106.7	36.44	0.21	10	100.77	17.45	0.41	8.5
SAN MARCOS	SAN ANTONIO SAC	9.72	15.38	0.05	6	24.3	45.45	0.04	8	24.3	18.52	0.09	7
SAN MARCOS	COMITANCILLO	6.26	41.67	0.01	7	8.76	30.43	0.02	7	3.76	12	0.02	5
SAN MARCOS	SAN MIGUEL IXTAH	1.92	9.09	0.02	5	9.62	14.71	0.05	5	9.62	13.89	0.05	5
SAN MARCOS	CONCEPCIÓN TUTU	9.65	38.1	0.02	7	7.24	17.65	0.03	6	14.48	22.64	0.05	6
SAN MARCOS	TACANÁ	2.47	40	0.00	7	1.23	8.33	0.01	5	3.7	13.04	0.02	5
SAN MARCOS	SIBINAL	5.96	50	0.01	7	0	0	0.02	4	5.96	20	0.02	6
SAN MARCOS	TAJUMULCO	9.63	33.33	0.02	7	1.6	12.5	0.01	5	6.42	21.05	0.02	6
SAN MARCOS	TEJUTLA	11.49	21.74	0.04	7	6.89	17.65	0.03	6	6.89	8.57	0.06	5
SAN MARCOS	SAN RAFAEL PIÉ DE	66.2	41.38	0.11	10	55.16	47.62	0.08	10	16.55	10.34	0.11	6
SAN MARCOS	NUEVO PROGRESO	25.4	72.73	0.02	9	38.1	37.5	0.07	9	19.05	46.15	0.03	8
SAN MARCOS	EL TUMBADOR	13.65	23.33	0.04	7	58.48	42.86	0.10	10	31.19	36.36	0.06	9
SAN MARCOS	EL RODEO	36.69	38.89	0.07	9	10.48	16.67	0.04	6	15.72	23.08	0.05	7
SAN MARCOS	MALACATÁN	43.46	38.21	0.08	9	62.88	46.9	0.10	10	15.72	17.71	0.06	7
SAN MARCOS	CATARINA	99.68	66.67	0.11	10	43.61	31.82	0.10	9	18.69	17.65	0.08	7
SAN MARCOS	AYUTLA	70.43	65.31	0.08	10	66.03	52.63	0.09	10	30.81	34.15	0.06	9
SAN MARCOS	OCÓS	47.72	54.55	0.06	9	103.4	46.43	0.16	10	23.86	27.27	0.06	8
SAN MARCOS	SAN PABLO	31.22	53.33	0.04	9	33.17	44.74	0.05	9	21.46	33.33	0.05	8
SAN MARCOS	EL QUETZAL	27.48	63.64	0.03	9	7.85	22.22	0.03	6	23.55	46.15	0.04	8
SAN MARCOS	LA REFORMA	0	0	0.02	4	17.1	40	0.03	8	12.82	16.67	0.05	6
SAN MARCOS	PAJAPITA	73.85	50	0.11	10	30.41	31.82	0.07	9	21.72	45.45	0.03	8
SAN MARCOS	IXCHIGUÁN	0	0	0.00	4	12.21	42.86	0.02	7	4.07	33.33	0.01	7
SAN MARCOS	SAN JOSÉ OJETENA	31.22	53.85	0.04	9	22.3	71.43	0.02	8	0	0	0.04	4
SAN MARCOS	SAN CRISTÓBAL CU	0	0	0.00	4	0	0	0.01	4	5.61	12.5	0.03	5
SAN MARCOS	SIPACAPA	26.2	36.84	0.05	9	11.23	42.86	0.02	7	3.74	25	0.01	6
SAN MARCOS	ESQUIPULAS PALO	7.25	33.33	0.02	7	29.02	28.57	0.07	9	7.25	12.5	0.04	5
SAN MARCOS	RÍO BLANCO	0	0	0.01	4	33.27	66.67	0.04	9	33.27	25	0.10	8
SAN MARCOS	SAN LORENZO	21.73	11.54	0.13	6	43.47	54.55	0.06	9	0	0	0.12	4
SAN MARCOS	LA BLANCA	20.73	87.5	0.02	8	41.46	56	0.05	9	2.96	6.67	0.03	5
HUEHUETENANGO	HUEHUETENANGO	21.67	23.93	0.06	8	52.62	29.57	0.13	9	109.11	33.89	0.23	10

HUEHUETENANGO	CHIANTLA	1.09	50	0.00	7	9.79	25.71	0.03	7	34.8	38.55	0.06	9
HUEHUETENANGO	MALACATANCITO	9.15	14.29	0.05	5	22.88	33.33	0.05	8	50.33	25.58	0.14	9
HUEHUETENANGO	CUILCO	0	0	0.01	4	0	0	0.01	4	9.21	15.79	0.04	6
HUEHUETENANGO	NENTÓN	2.03	6.25	0.02	5	4.06	22.22	0.01	6	6.09	37.5	0.01	7
HUEHUETENANGO	SAN PEDRO NECTA	2.47	10	0.02	5	12.35	41.67	0.02	7	14.82	21.43	0.05	6
HUEHUETENANGO	JACALTENANGO	0	0	0.00	4	2.36	33.33	0.01	7	7.08	9.38	0.05	5
HUEHUETENANGO	SAN PEDRO SOLOM	0	0	0.01	4	9.75	28.57	0.02	7	26	42.11	0.04	9
HUEHUETENANGO	SAN ILDELFONSO IX	11.03	35.29	0.02	7	5.52	33.33	0.01	7	1.84	16.67	0.01	6
HUEHUETENANGO	SANTA BÁRBARA	0	0	0.00	4	0	0	0.00	2	0	0	0.00	4
HUEHUETENANGO	LA LIBERTAD	0	0	0.01	4	0	0	0.01	4	8.58	22.22	0.03	6
HUEHUETENANGO	LA DEMOCRACIA	1.67	14.29	0.01	5	10.04	31.58	0.02	7	5.02	10.71	0.03	5
HUEHUETENANGO	SAN MIGUEL ACATA	0	0	0.01	4	8.55	23.08	0.03	6	17.11	66.67	0.02	8
HUEHUETENANGO	SAN RAFAEL LA IND	0	0	0.01	4	0	0	0.02	4	5.49	20	0.02	6
HUEHUETENANGO	TODOS SANTOS CU	0	0	0.01	4	0	0	0.01	4	10.44	16.67	0.04	6
HUEHUETENANGO	SAN JUAN ATITÁN	0	0	0.01	4	0	0	0.02	4	27.82	20	0.10	8
HUEHUETENANGO	SANTA EULALIA	0	0	0.00	4	1.99	4.35	0.03	4	35.88	31.03	0.08	9
HUEHUETENANGO	SAN MATEO IXTATA	0	0	0.00	4	1.75	50	0.00	7	0	0	0.00	4
HUEHUETENANGO	COLOTENANGO	0	0	0.00	4	2.29	25	0.01	6	27.51	57.14	0.03	9
HUEHUETENANGO	SAN SEBASTIÁN HU	0	0	0.02	4	4.87	22.22	0.02	6	21.93	60	0.03	8
HUEHUETENANGO	TECTITÁN	0	0	0.02	4	8.59	33.33	0.02	7	8.59	33.33	0.02	7
HUEHUETENANGO	CONCEPCIÓN HUIS	0	0	0.02	4	0	0	0.00	2	19.62	50	0.03	8
HUEHUETENANGO	SAN JUAN IXCOY	0	0	0.00	4	0	0	0.00	4	0	0	0.01	4
HUEHUETENANGO	SAN ANTONIO HUIS	5.47	50	0.01	7	0	0	0.01	4	76.54	51.85	0.11	10
HUEHUETENANGO	SAN SEBASTIÁN CO	3.95	33.33	0.01	7	0	0	0.00	4	3.95	25	0.01	6
HUEHUETENANGO	BARILLAS	0	0	0.01	4	0	0	0.01	4	1.63	12.5	0.01	5
HUEHUETENANGO	AGUACATÁN	0	0	0.02	4	3.45	25	0.01	6	8.62	20.83	0.03	6
HUEHUETENANGO	SAN RAFAEL PETZA	0	0	0.00	4	0	0	0.00	2	24.33	25	0.07	7
HUEHUETENANGO	SAN GASPAR IXCHI	0	0	0.00	4	9.67	25	0.03	6	0	0	0.01	4
HUEHUETENANGO	SANTIAGO CHIMAL	21.47	42.86	0.04	8	0	0	0.01	4	14.32	15.38	0.07	6
HUEHUETENANGO	SANTA ANA HUISTA	9.78	50	0.01	7	9.78	16.67	0.04	6	136.92	82.35	0.12	10
HUEHUETENANGO	UNION CANTINIL	0	0	0.01	4	0	0	0.00	2	11.5	22.22	0.04	6
HUEHUETENANGO	PETATÁN	0	0	0.02	4	0	0	0.00	2	14.58	14.29	0.07	5
QUICHE	SANTA CRUZ DEL Q	19.39	52.78	0.03	8	24.5	43.64	0.04	8	34.7	38.64	0.06	9
QUICHE	CHICHÉ	0	0	0.01	4	18.73	42.86	0.03	8	12.49	66.67	0.01	7

QUICHE	CHINIQUE	0	0	0.00	4	0	0	0.00	2	22.57	42.86	0.04	8
QUICHE	ZACUALPA	0	0	0.00	4	0	0	0.00	4	2.55	16.67	0.01	6
QUICHE	CHAJUL	0	0	0.00	4	0	0	0.03	4	0	0	0.03	4
QUICHE	CHICHICASTENANG	0.67	11.11	0.00	5	4.7	41.18	0.01	7	9.4	43.75	0.02	7
QUICHE	PATZITÉ	0	0	0.00	4	0	0	0.00	2	13.4	100	0.01	7
QUICHE	SAN ANTONIO ILOT	3.32	20	0.01	6	13.27	80	0.01	7	3.32	25	0.01	6
QUICHE	SAN PEDRO JOCOP	8.02	100	0.01	7	0	0	0.00	4	2.67	14.29	0.01	5
QUICHE	CUNÉN	4.31	50	0.01	7	0	0	0.01	4	6.47	37.5	0.01	7
QUICHE	SAN JUAN COTZAL	2.81	33.33	0.01	7	0	0	0.00	4	2.81	11.11	0.02	5
QUICHE	JOYABAJ	5.72	40	0.01	7	6.68	21.88	0.02	6	1.91	20	0.01	6
QUICHE	NEBAJ	3.95	75	0.00	7	3.95	17.65	0.02	6	15.79	22.64	0.05	7
QUICHE	SAN ANDRÉS SAJCA	0	0	0.00	4	7.27	40	0.01	7	3.63	16.67	0.02	6
QUICHE	SAN MIGUEL USPA	2.74	13.33	0.01	5	13.71	13.16	0.07	5	23.3	33.33	0.05	8
QUICHE	SACAPULAS	3.65	33.33	0.01	7	10.94	46.15	0.02	7	14.59	36.36	0.03	7
QUICHE	SAN BARTOLOMÉ J	0	0	0.00	4	0	0	0.00	4	0	0	0.00	4
QUICHE	CANILLÁ	0	0	0.00	4	0	0	0.01	4	23.85	75	0.02	8
QUICHE	CHICAMÁN	0	0	0.01	4	4.72	28.57	0.01	7	4.72	20	0.02	6
QUICHE	IXCÁN	38.22	26.28	0.10	9	34.49	35.92	0.07	9	64.33	51.49	0.09	10
QUICHE	PACHALÚN	10.36	33.33	0.02	7	10.36	50	0.01	7	10.36	25	0.03	6
BAJA VERAPAZ	SALAMÁ	18.55	19.4	0.07	7	44.24	33.33	0.09	9	78.5	33.54	0.17	10
BAJA VERAPAZ	SAN MIGUEL CHICA	25.07	30	0.06	9	16.72	30	0.04	8	58.5	36.84	0.11	10
BAJA VERAPAZ	RABINAL	32.65	24.59	0.09	9	30.48	31.82	0.07	9	80.55	42.53	0.14	10
BAJA VERAPAZ	CUBULCO	0	0	0.04	4	5.04	13.64	0.03	5	6.72	10.81	0.04	5
BAJA VERAPAZ	GRANADOS	6.95	25	0.02	6	55.63	29.63	0.13	10	13.91	8	0.12	5
BAJA VERAPAZ	EL CHOL	0	0	0.06	4	0	0	0.06	4	29.33	11.11	0.19	7
BAJA VERAPAZ	SAN JERÓNIMO	14.5	19.05	0.05	6	10.87	33.33	0.02	7	61.61	44.74	0.10	10
BAJA VERAPAZ	PURULHÁ	1.56	7.69	0.01	5	3.11	7.14	0.03	5	14	22.5	0.04	6
ALTA VERAPAZ	COBÁN	25.88	35.8	0.05	9	34.36	33.77	0.07	9	68.27	33.48	0.15	10
ALTA VERAPAZ	SANTA CRUZ VERA	5.72	40	0.01	7	25.73	42.86	0.04	9	20.01	23.33	0.06	7
ALTA VERAPAZ	SAN CRISTÓBAL VE	8.83	25	0.03	7	13.87	37.93	0.03	7	17.65	26.42	0.05	8
ALTA VERAPAZ	TACTIC	7.28	42.86	0.01	7	21.83	42.86	0.04	8	19.41	28.57	0.05	8
ALTA VERAPAZ	TAMAHÚ	0	0	0.01	4	8.38	25	0.02	6	8.38	33.33	0.02	7
ALTA VERAPAZ	TUCURÚ	2	25	0.01	7	3.99	15.38	0.02	6	5.99	21.43	0.02	6
ALTA VERAPAZ	PANZOS	8.77	43.75	0.01	7	10.03	40	0.02	7	3.76	17.65	0.02	6

ALTA VERAPAZ	SENAHÚ	1.03	25	0.00	7	1.03	33.33	0.00	7	8.22	42.11	0.01	7
ALTA VERAPAZ	SAN PEDRO CARCHI	4.82	30	0.01	7	4.02	23.26	0.01	6	17.28	26.54	0.05	8
ALTA VERAPAZ	SAN JUAN CHAMEL	11.6	46.67	0.02	7	23.2	56	0.03	8	28.17	42.5	0.05	9
ALTA VERAPAZ	LANQUÍN	7.65	40	0.01	7	22.95	40	0.04	8	61.19	50	0.09	10
ALTA VERAPAZ	CAHABÓN	1.45	14.29	0.01	5	13.02	69.23	0.01	7	10.13	35	0.02	7
ALTA VERAPAZ	CHISEC	7.66	42.11	0.01	7	10.53	50	0.02	7	24.9	52	0.03	8
ALTA VERAPAZ	CHAHAL	10.38	50	0.01	7	3.46	20	0.01	6	17.31	29.41	0.04	8
ALTA VERAPAZ	FRAY BARTOLOMÉ	6.57	29.41	0.02	7	6.57	45.45	0.01	7	88.1	52.34	0.12	10
ALTA VERAPAZ	LA TINTA	17.85	53.33	0.02	8	13.39	37.5	0.03	7	11.16	26.32	0.03	7
ALTA VERAPAZ	RAXRUHA	0	0	0.01	4	0	0	0.02	4	50.83	48.78	0.07	9
EL PETEN	FLORES	46.44	30.3	0.11	9	83.59	21.56	0.28	9	178.79	36.15	0.35	10
EL PETEN	SAN JOSÉ	14.08	11.11	0.09	5	28.16	25	0.08	8	84.47	66.67	0.09	10
EL PETEN	SAN BENITO	68.65	30.77	0.16	10	89.63	26.11	0.25	10	183.07	37.5	0.35	10
EL PETEN	SAN ANDRÉS	14.36	19.23	0.05	6	17.23	21.43	0.06	7	20.1	30.43	0.05	8
EL PETEN	LA LIBERTAD	0	0	0.02	4	3.6	20	0.01	6	35.98	31.58	0.08	9
EL PETEN	SAN FRANCISCO	12.24	16.67	0.05	6	24.48	21.05	0.08	7	18.36	18.75	0.07	7
EL PETEN	SANTA ANA	8.51	28.57	0.02	7	8.51	25	0.02	6	21.28	38.46	0.04	8
EL PETEN	DOLORES	3.37	12.5	0.02	5	3.37	12.5	0.02	5	13.49	44.44	0.02	7
EL PETEN	SAN LUIS	7.88	54.55	0.01	7	7.88	46.15	0.01	7	6.57	29.41	0.02	7
EL PETEN	SAYAXCHÉ	5.15	33.33	0.01	7	3.09	13.64	0.02	5	14.43	38.89	0.03	7
EL PETEN	MELCHOR DE MEN	13.33	17.39	0.05	6	53.3	35.56	0.11	9	33.31	47.62	0.05	9
EL PETEN	POPTÚN	25.42	25.76	0.07	9	25.42	15.18	0.12	8	38.87	34.21	0.08	9
EL PETEN	LAS CRUCES	2.64	11.11	0.02	5	0	0	0.01	4	7.91	25	0.02	6
EL PETEN	EL CHAL	0	0	0.01	4	13.14	40	0.02	7	52.55	57.14	0.07	9
IZABAL	PUERTO BARRIOS	272.43	43.84	0.44	9.5	353.52	44.09	0.57	9.5	407.28	34.33	0.85	9
IZABAL	LIVINGSTON	17.64	35.9	0.04	8	15.12	27.27	0.04	8	28.98	24.73	0.08	8
IZABAL	EL ESTOR	12.29	17.86	0.05	6	27.03	34.38	0.06	9	103.21	59.15	0.12	10
IZABAL	MORALES	46.16	38.89	0.08	9	144.13	47.96	0.21	10	227.02	46.35	0.35	10
IZABAL	LOS AMATES	20.36	40.63	0.04	8	28.2	35.29	0.06	9	64.22	28.87	0.16	10
ZACAPA	ZACAPA	287.54	47.85	0.43	9.5	164.31	28.13	0.42	9.5	126.27	30.18	0.30	10
ZACAPA	ESTANZUELA	119.72	43.33	0.20	10	46.04	10.87	0.30	7	55.25	19.35	0.20	9
ZACAPA	RÍO HONDO	30.4	28	0.08	9	17.37	10	0.12	6	34.74	29.63	0.08	9
ZACAPA	GUALÁN	26.31	19.12	0.10	8	14.17	12.73	0.08	5	52.62	37.68	0.10	9
ZACAPA	TECULUTÁN	99.84	51.28	0.14	10	59.9	29.27	0.15	10	59.9	30.77	0.14	10

ZACAPA	USUMATLÁN	76.51	47.62	0.11	10	15.3	11.11	0.10	6	68.85	34.62	0.14	10
ZACAPA	CABAÑAS	41.55	37.5	0.08	9	6.93	6.67	0.07	5	13.85	18.18	0.05	6
ZACAPA	SAN DIEGO	0	0	0.02	4	13.26	20	0.05	6	39.77	33.33	0.09	9
ZACAPA	LA UNIÓN	5.23	5.26	0.07	5	0	0	0.02	4	2.61	5	0.04	5
ZACAPA	HUITÉ	41.85	50	0.06	9	16.74	25	0.05	7	41.85	50	0.06	9
ZACAPA	SAN JORGE	44.83	42.86	0.07	9	22.41	27.27	0.06	8	37.36	27.78	0.10	9
CHIQUMULA	CHIQUMULA	154.68	46.17	0.24	10	107.68	34.62	0.22	10	142.72	38.22	0.27	10
CHIQUMULA	SAN JOSÉ LA ARAD	0	0	0.00	4	0	0	0.02	4	0	0	0.04	4
CHIQUMULA	SAN JUAN LA ERMI	5.53	33.33	0.01	7	11.06	16.67	0.05	6	82.94	39.47	0.15	10
CHIQUMULA	JOCOTÁN	1.37	16.67	0.01	6	1.37	9.09	0.01	5	24.63	46.15	0.04	8
CHIQUMULA	CAMOTÁN	4.93	60	0.01	7	6.57	44.44	0.01	7	32.87	45.45	0.05	9
CHIQUMULA	OLOPA	0	0	0.00	4	3.41	33.33	0.01	7	13.66	57.14	0.02	7
CHIQUMULA	ESQUIPULAS	17.95	66.67	0.02	8	66.4	31.9	0.15	10	86.14	32.65	0.19	10
CHIQUMULA	CONCEPCIÓN LAS M	0	0	0.00	4	7.99	20	0.03	6	47.97	31.58	0.11	9
CHIQUMULA	QUETZALTEPEQUE	0	0	0.00	4	0	0	0.03	4	27.23	36.36	0.05	9
CHIQUMULA	SAN JACINTO	22.86	60	0.03	8	7.62	33.33	0.02	7	38.1	26.32	0.10	9
CHIQUMULA	IPALA	4.27	20	0.02	6	8.53	33.33	0.02	7	25.6	37.5	0.05	9
JALAPA	JALAPA	22.81	27.39	0.06	8	18.57	24.31	0.05	7	44.56	24.49	0.13	8
JALAPA	SAN PEDRO PINULA	0	0	0.01	4	2.63	28.57	0.01	7	5.26	19.05	0.02	6
JALAPA	SAN LUIS JILOTEPEC	0	0	0.03	4	0	0	0.03	4	0	0	0.04	4
JALAPA	SAN MANUEL CHAR	0	0	0.00	4	0	0	0.00	2	0	0	0.01	4
JALAPA	SAN CARLOS ALZAT	0	0	0.00	4	4.67	50	0.01	7	0	0	0.02	4
JALAPA	MONJAS	0	0	0.01	4	14.24	28.57	0.04	7	10.68	21.43	0.04	6
JALAPA	MATAQUESCUINTL	4.36	18.18	0.02	6	2.18	25	0.01	6	34.88	41.03	0.06	9
JUTIAPA	JUTIAPA	37.27	28.5	0.09	9	39.1	27.47	0.10	9	51.32	30.11	0.12	9
JUTIAPA	EL PROGRESO	15.88	28.57	0.04	8	15.88	16.67	0.07	7	23.82	12.24	0.14	6
JUTIAPA	SANTA CATARINA M	3.25	25	0.01	7	9.74	21.43	0.03	6	29.21	50	0.04	9
JUTIAPA	AGUA BLANCA	5.77	100	0.00	7	0	0	0.03	4	5.77	5	0.08	5
JUTIAPA	ASUNCIÓN MITA	5.79	18.75	0.02	6	17.38	33.33	0.04	8	57.95	17.14	0.24	9
JUTIAPA	YUPILTEPEQUE	16.82	27.27	0.04	8	22.43	33.33	0.05	8	33.65	42.86	0.06	9
JUTIAPA	ATESCATEMPA	5.12	20	0.02	6	25.62	33.33	0.05	9	30.75	19.35	0.11	8
JUTIAPA	JEREZ	74.56	33.33	0.16	10	0	0	0.02	4	104.38	46.67	0.16	10
JUTIAPA	EL ADELANTO	0	0	0.02	4	0	0	0.03	4	24.18	33.33	0.05	8
JUTIAPA	ZAPOTITLÁN	9.67	20	0.03	6	9.67	12.5	0.06	5	0	0	0.02	4

JUTIAPA	COMAPA	8.32	21.43	0.03	7	8.32	27.27	0.02	7	5.55	12.5	0.03	5
JUTIAPA	JALPATAGUA	71.17	50	0.10	10	42.05	37.14	0.08	9	35.58	39.29	0.06	9
JUTIAPA	CONGUACO	10.3	42.86	0.02	7	10.3	23.08	0.03	6	27.47	40	0.05	9
JUTIAPA	MOYUTA	9.93	41.67	0.02	7	13.9	41.18	0.02	7	7.94	20	0.03	6
JUTIAPA	PASACO	9.04	33.33	0.02	7	0	0	0.01	4	9.04	33.33	0.02	7
JUTIAPA	SAN JOSÉ ACATEM	21.76	21.43	0.07	8	50.78	23.33	0.16	8	21.76	25	0.06	7
JUTIAPA	QUEZADA	21.45	31.25	0.05	8	12.87	13.64	0.07	5	12.87	17.65	0.05	6

Total de municipios según color 21-3sept

Amarillo	Naranja	Rojo
46	93	201

Total de municipios según color

Amarillo	Naranja	Rojo
74	101	165

Total de municipios según color

Amarillo	Naranja	Rojo
68	109	163

21 de ago al 3 de septiembre

4 al 17 de septiembre

18 de sept al 1 de octubre

Departamento	Municipio	Tasa por 100K Habitantes	% de Positividad	Tasa Pruebas por 1000 Habitantes	alerta	Tasa por 100K Habitantes	% de Positividad	Tasa Pruebas por 1000 Habitantes	alerta	Tasa por 100K Habitantes	% de Positividad	Tasa Pruebas por 1000 Habitantes	alerta
TOTAL NACIONAL													
		60.38	24.55	0.18		43.0	23	0.13		51.90	18.87	0.20	
GUATEMALA	GUATEMALA	148.22	17.91	0.59	8.5	99.7	17	0.42	8.5	122.17	13.36	0.65	7
GUATEMALA	SANTA CATARINA P	112.59	15.50	0.52	8.5	99.8	19	0.38	9	132.33	15.30	0.62	8
GUATEMALA	SAN JOSÉ PINULA	72.8	15.53	0.33	9	91.0	25	0.26	9	129.68	22.01	0.42	8.5
GUATEMALA	SAN JOSÉ DEL GOL	36.07	15.79	0.16	8	132.3	41	0.23	10	72.14	33.33	0.15	10
GUATEMALA	PALENCIA	39.29	18.01	0.16	8	19.0	14	0.10	6	24.39	10.98	0.16	6
GUATEMALA	CHINAUTLA	73.12	25.80	0.20	10	44.4	26	0.12	9	39.43	17.52	0.16	8
GUATEMALA	SAN PEDRO AYAMP	62.51	32.54	0.14	10	67.1	32	0.15	10	73.18	29.45	0.18	10
GUATEMALA	MIXCO	108.99	19.69	0.40	8.5	77.4	19	0.29	9	96.25	17.03	0.40	8.5
GUATEMALA	SAN PEDRO SACAT	21.97	25.53	0.06	8	22.0	21	0.07	7	14.65	13.56	0.08	5
GUATEMALA	SAN JUAN SACATEP	22.03	18.89	0.08	7	16.3	16	0.07	7	24.56	18.09	0.10	7
GUATEMALA	SAN RAYMUNDO	52.1	31.75	0.12	9	65.1	36	0.13	10	49.5	30.16	0.12	9
GUATEMALA	CHUARRANCHO	5.57	5.00	0.08	5	0.0	0	0.06	4	44.55	27.59	0.12	9
GUATEMALA	FRAIJANES	113.52	22.80	0.36	9	94.1	19	0.36	9	82.71	11.56	0.51	7.5
GUATEMALA	AMATITLÁN	73.85	24.44	0.22	9	27.1	16	0.12	8	42	17.71	0.17	8
GUATEMALA	VILLA NUEVA	65.23	19.27	0.24	9	37.9	17	0.16	8	58.98	17.24	0.24	9
GUATEMALA	VILLA CANALES	47.87	19.36	0.18	8	23.0	17	0.10	7	32.72	13.33	0.18	7
GUATEMALA	SAN MIGUEL PETAR	88.02	23.75	0.26	9	67.4	24	0.20	9	76.33	17.93	0.30	9
EL PROGRESO	GUASTATOYA	470.35	17.28	1.94	7.5	148.1	21	0.50	8.5	477.76	23.67	1.44	7.5
EL PROGRESO	MORAZÁN	87.46	37.93	0.16	10	23.9	14	0.12	6	15.9	10.53	0.11	6

EL PROGRESO	SAN AGUSTÍN ACAS	45.8	29.41	0.11	9	22.0	4	0.42	4.5	27.48	5.38	0.37	7
EL PROGRESO	SAN CRISTÓBAL AC	50.95	18.18	0.20	8	0.0	0	0.06	4	25.47	22.22	0.08	8
EL PROGRESO	EL JÍCARO	140.66	11.18	0.90	7	14.8	2	0.46	3.5	66.63	7.50	0.63	7
EL PROGRESO	SANSARE	66.49	7.44	0.64	7.5	36.9	5	0.57	5.5	140.38	15.97	0.63	8
EL PROGRESO	SANARATE	80.96	24.82	0.23	9	42.9	20	0.15	8	45.24	24.36	0.13	8
EL PROGRESO	SAN ANTONIO LA P	45.43	16.39	0.20	8	4.5	1	0.36	4	131.75	17.37	0.54	8.5
SACATEPEQUEZ	ANTIGUA GUATEM	200.56	25.6	0.56	9.5	101.1	14	0.51	7.5	118.28	12.45	0.68	7
SACATEPEQUEZ	JOCOTENANGO	168.39	25.49	0.47	9.5	142.5	22	0.47	8.5	151.12	9.28	1.16	6.5
SACATEPEQUEZ	PASTORES	97.99	20.21	0.35	9	41.3	13	0.23	7	51.58	5.88	0.63	6
SACATEPEQUEZ	SUMPANGO	81.77	31.36	0.19	10	55.3	30	0.13	10	72.93	27.27	0.19	10
SACATEPEQUEZ	SANTO DOMINGO J	99.14	51.85	0.14	10	0.0	0	0.03	4	28.33	19.05	0.11	8
SACATEPEQUEZ	SANTIAGO SACATE	32.96	12.77	0.18	7	35.7	21	0.12	8	120.85	26.83	0.32	10
SACATEPEQUEZ	SAN BARTOLOMÉ N	35.22	14.29	0.18	7	58.7	24	0.18	9	105.65	23.68	0.32	9
SACATEPEQUEZ	SAN LUCAS SACATE	175.78	25.38	0.49	9.5	77.3	16	0.35	9	126.56	11.76	0.77	7
SACATEPEQUEZ	SANTA LUCÍA MILP	140.22	30.77	0.33	10	52.6	15	0.25	7	58.42	10.53	0.40	7.5
SACATEPEQUEZ	MAGDALENA MILP	94.68	29.27	0.23	10	47.3	16	0.21	8	63.12	13.56	0.33	8
SACATEPEQUEZ	SANTA MARÍA DE J	26.44	21.21	0.09	8	11.3	18	0.05	6	18.89	3.97	0.34	5
SACATEPEQUEZ	CIUDAD VIEJA	64.87	25	0.19	9	84.8	22	0.27	9	27.44	6.32	0.31	7
SACATEPEQUEZ	SAN MIGUEL DUEÑ	78.79	32.43	0.17	10	98.5	14	0.50	7.5	72.22	10.78	0.48	7.5
SACATEPEQUEZ	ALOTENANGO	53.98	23.44	0.16	8	97.2	24	0.29	9	64.78	12.77	0.36	8
SACATEPEQUEZ	SAN ANTONIO AGU	64.32	34.78	0.13	10	104.5	32	0.24	10	40.2	13.89	0.21	7
SACATEPEQUEZ	SANTA CATARINA B	22.32	14.29	0.11	6	0.0	0	0.41	3.5	0	0.00	0.08	4
CHIMALTENANGO	CHIMALTENANGO	66.5	25.34	0.19	10	40.8	31	0.10	9	71.82	28.52	0.18	10
CHIMALTENANGO	SAN JOSÉ POAQUIL	0	0	0.03	4	6.1	50	0.01	7	9.1	37.50	0.02	7
CHIMALTENANGO	SAN MARTÍN JILOT	7.6	17.5	0.03	6	6.5	16	0.03	6	22.8	33.33	0.05	8
CHIMALTENANGO	SAN JUAN COMALA	22.35	17.57	0.09	7	20.6	24	0.06	7	42.97	13.66	0.22	7
CHIMALTENANGO	SANTA APOLONIA	38.85	45	0.06	9	8.6	17	0.04	6	17.27	66.67	0.02	8
CHIMALTENANGO	TECPÁN GUATEMA	28.47	29.52	0.07	9	13.8	15	0.06	6	20.2	36.67	0.04	8
CHIMALTENANGO	PATZÚN	10.06	21.21	0.03	6	11.5	50	0.02	7	25.88	33.33	0.06	9
CHIMALTENANGO	POCHUTA	27.28	16.67	0.12	8	54.6	75	0.05	9	27.28	30.00	0.06	9
CHIMALTENANGO	PATZICÍA	30.51	26.67	0.08	9	33.1	33	0.07	9	22.88	24.32	0.07	7
CHIMALTENANGO	SANTA CRUZ BALAN	46.97	29.41	0.11	9	84.5	64	0.09	10	56.36	24.00	0.17	9
CHIMALTENANGO	ACATENANGO	3.57	12.5	0.02	5	0.0	0	0.02	4	57.06	44.44	0.09	10
CHIMALTENANGO	YEPOCAPA	12.11	16.13	0.05	6	7.3	19	0.03	6	2.42	11.11	0.02	5

CHIMALTENANGO	SAN ANDRÉS ITZAP	60.71	38.18	0.11	10	2.9	8	0.03	5	14.45	16.13	0.06	6
CHIMALTENANGO	PARRAMOS	40.62	34.78	0.08	9	20.3	20	0.07	7	71.09	35.90	0.14	10
CHIMALTENANGO	ZARAGOZA	59.71	39.53	0.11	10	45.7	38	0.09	9	56.19	48.48	0.08	10
CHIMALTENANGO	EL TEJAR	101.69	37.1	0.20	10	35.4	21	0.12	8	88.43	35.09	0.18	10
ESCUINTLA	ESCUINTLA	34.92	14.18	0.18	7	24.1	18	0.10	7	27.7	11.89	0.17	7
ESCUINTLA	SANTA LUCÍA COTZ	10.49	13.54	0.06	5	12.1	17	0.05	6	35.49	34.11	0.07	9
ESCUINTLA	LA DEMOCRACIA	11.77	33.33	0.03	7	19.6	29	0.05	8	11.77	20.00	0.04	6
ESCUINTLA	SIQUINALÁ	31.16	30.77	0.07	9	3.9	11	0.03	5	15.58	19.05	0.06	7
ESCUINTLA	MASAGUA	12.65	10.71	0.08	5	4.2	10	0.03	5	4.22	5.88	0.05	5
ESCUINTLA	TIQUISATE	22.26	28.57	0.06	8	22.3	33	0.05	8	17.49	23.91	0.05	7
ESCUINTLA	LA GOMERA	37.24	31.67	0.08	9	5.9	10	0.04	5	11.76	15.38	0.05	6
ESCUINTLA	GUANAGAZAPA	23.21	21.05	0.08	7	5.8	7	0.06	5	5.8	7.14	0.06	5
ESCUINTLA	PUERTO DE SAN JO	10.56	8.75	0.09	5	1.5	3	0.03	4	15.08	23.81	0.05	7
ESCUINTLA	IZTAPA	20.22	17.39	0.08	7	10.1	40	0.02	7	5.06	14.29	0.03	5
ESCUINTLA	PALÍN	34.23	21.82	0.11	8	10.0	9	0.08	5	27.1	16.24	0.12	8
ESCUINTLA	SAN VICENTE PACA	11.16	11.11	0.07	5	27.9	25	0.08	8	11.16	10.53	0.08	5
ESCUINTLA	NUEVA CONCEPCIÓ	7.48	27.27	0.02	7	2.5	7	0.03	5	6.23	16.13	0.03	6
ESCUINTLA	SIPACATE	17.18	50	0.02	8	0.0	0	0.02	4	11.45	25.00	0.03	6
SANTA ROSA	CUILAPA	32.27	24.59	0.09	8	23.7	18	0.09	7	23.66	17.74	0.10	7
SANTA ROSA	BARBERENA	36.44	26.83	0.10	9	28.2	25	0.08	8	33.13	18.87	0.13	8
SANTA ROSA	SANTA ROSA DE LIN	14.23	23.08	0.04	6	56.9	52	0.08	10	18.97	21.05	0.06	7
SANTA ROSA	CASILLAS	3.87	10	0.03	5	11.6	38	0.02	7	19.34	20.00	0.07	7
SANTA ROSA	SAN RAFAEL LAS FL	0	0	0.01	4	36.7	31	0.08	9	0	0.00	0.06	4
SANTA ROSA	ORATORIO	3.75	8.33	0.03	5	11.2	25	0.03	6	56.21	27.78	0.14	10
SANTA ROSA	SAN JUAN TECUAC	0	0	0.03	4	15.9	40	0.03	8	0	0.00	0.01	4
SANTA ROSA	CHIQUIMULILLA	10.96	17.07	0.05	6	15.7	30	0.04	8	9.39	11.76	0.06	5
SANTA ROSA	TAXISCO	27.69	38.46	0.05	9	16.6	29	0.04	8	8.31	6.12	0.10	5
SANTA ROSA	SANTA MARÍA IXHU	15.06	14.81	0.07	6	52.7	56	0.07	9	18.83	27.78	0.05	8
SANTA ROSA	GUAZACAPÁN	36.52	34.78	0.07	9	32.0	33	0.07	9	13.69	33.33	0.03	7
SANTA ROSA	SANTA CRUZ NARA	22.77	36.36	0.04	8	34.2	35	0.07	9	5.69	9.09	0.04	5
SANTA ROSA	PUEBLO NUEVO VIF	13.66	21.05	0.05	6	3.4	8	0.03	5	10.24	18.75	0.04	6
SANTA ROSA	NUEVA SANTA ROS	17.96	20.59	0.06	7	12.8	23	0.04	6	17.96	15.91	0.08	7
SOLOLA	SOLOLÁ	51.57	35.66	0.10	9	85.0	39	0.16	10	99.1	47.57	0.15	10
SOLOLA	SAN JOSÉ CHACAYA	39	13.33	0.21	7	19.5	6	0.22	6	0	0.00	0.14	4

SOLOLA	SANTA MARÍA VISI	0	0	0.06	4	0.0	0	0.11	4	0	0.00	0.06	4
SOLOLA	SANTA LUCÍA UTAT	32.27	38.89	0.06	9	36.9	22	0.12	8	46.09	30.30	0.11	9
SOLOLA	NAHUALÁ	28.41	37.14	0.05	9	29.5	39	0.05	9	63.37	48.33	0.09	10
SOLOLA	SANTA CATARINA I	48.17	50	0.07	9	31.6	51	0.04	9	28.24	42.50	0.05	9
SOLOLA	SANTA CLARA LA LA	39.22	18.18	0.15	8	29.4	27	0.08	9	49.02	50.00	0.07	9
SOLOLA	CONCEPCIÓN	0	0	0.01	4	14.1	100	0.01	7	0	0.00	0.01	4
SOLOLA	SAN ANDRÉS SEME	0	0	0.02	4	20.5	38	0.04	8	20.49	20.00	0.07	7
SOLOLA	PANAJACHEL	157.83	59.52	0.19	10	378.8	64	0.42	9.5	385.1	59.22	0.46	9.5
SOLOLA	SANTA CATARINA P	0	0	0.06	4	103.3	63	0.12	10	0	0.00	0.06	4
SOLOLA	SAN ANTONIO PAL	12.79	28.57	0.03	7	6.4	14	0.03	5	6.39	16.67	0.03	6
SOLOLA	SAN LUCAS TOLIMA	101.33	35.96	0.20	10	25.3	22	0.08	8	44.33	33.33	0.09	9
SOLOLA	SANTA CRUZ LA LA	0	0	0.01	4	0.0	0	0.17	4	25.59	11.11	0.16	7
SOLOLA	SAN PABLO LA LAG	0	0	0.01	4	25.2	25	0.07	8	0	0.00	0.03	4
SOLOLA	SAN MARCOS LA LA	0	0	0.07	4	0.0	0	0.07	4	34.35	33.33	0.07	9
SOLOLA	SAN JUAN LA LAGU	106.68	40	0.19	10	0.0	0	0.04	4	137.16	41.86	0.23	10
SOLOLA	SAN PEDRO LA LAG	103.45	36.36	0.20	10	8.6	11	0.06	5	250	45.31	0.39	10
SOLOLA	SANTIAGO ATITLÁN	38.61	19.54	0.14	8	20.4	16	0.09	7	61.33	27.55	0.16	10
TOTONICAPAN	TOTONICAPÁN	165.13	39.11	0.30	10	86.8	26	0.24	10	99.59	24.07	0.30	9
TOTONICAPAN	SAN CRISTÓBAL TO	51.94	37.29	0.10	9	33.1	34	0.07	9	21.25	13.64	0.11	6
TOTONICAPAN	SAN FRANCISCO EL	17.13	31.43	0.04	8	3.1	15	0.01	6	1.56	2.27	0.05	4
TOTONICAPAN	SAN ANDRÉS XECU	10.22	23.08	0.03	6	10.2	27	0.03	7	3.41	7.69	0.03	5
TOTONICAPAN	MOMOSTENANGO	11.69	28.57	0.03	7	13.2	24	0.04	6	7.3	18.87	0.03	6
TOTONICAPAN	SANTA MARÍA CHIC	1.71	9.09	0.01	5	3.4	50	0.00	7	3.42	7.14	0.03	5
TOTONICAPAN	SANTA LUCÍA LA RE	0	0	0.00	4	3.9	33	0.01	7	3.93	50.00	0.01	7
TOTONICAPAN	SAN BARTOLO	8.08	25	0.02	6	8.1	100	0.01	7	137.38	47.22	0.21	10
QUETZALTENANGO	QUETZALTENANGO	268.2	27.37	0.70	9.5	168.6	24	0.50	8.5	141.72	19.06	0.53	8.5
QUETZALTENANGO	SALCAJÁ	143.88	33.33	0.31	10	91.1	20	0.33	9	67.14	17.72	0.27	9
QUETZALTENANGO	OLINTEPEQUE	60.18	31.51	0.14	10	28.8	22	0.09	8	68.03	38.24	0.13	10
QUETZALTENANGO	SAN CARLOS SIJA	17.21	12	0.10	6	31.6	25	0.09	8	17.21	15.38	0.08	7
QUETZALTENANGO	SIBILIA	136.89	26.09	0.37	10	11.4	8	0.11	5	22.82	12.50	0.13	6
QUETZALTENANGO	CABRICÁN	10.99	30	0.03	7	3.7	11	0.02	5	3.66	12.50	0.02	5
QUETZALTENANGO	CAJOLÁ	52.92	25	0.15	8	21.2	25	0.06	7	10.58	12.50	0.06	5
QUETZALTENANGO	SAN MIGUEL SIGÚI	10.41	16.67	0.04	6	31.2	50	0.04	9	10.41	10.00	0.07	5
QUETZALTENANGO	SAN JUAN OSTUNC	54.28	25.58	0.15	9	21.4	18	0.08	7	26.32	22.54	0.08	8

QUETZALTENANGO	SAN MATEO	196.35	29.31	0.48	9.5	196.4	35	0.40	9.5	115.5	30.30	0.27	10
QUETZALTENANGO	CONCEPCIÓN CHIQ	64.21	36.11	0.13	10	9.9	6	0.13	5	9.88	20.00	0.04	6
QUETZALTENANGO	SAN MARTÍN SACA	18.31	40	0.03	8	0.0	0	0.03	4	12.21	25.00	0.03	6
QUETZALTENANGO	ALMOLONGA	6	11.11	0.04	5	0.0	0	0.01	4	0	0.00	0.15	4
QUETZALTENANGO	CANTEL	77.38	33.02	0.17	10	31.0	23	0.09	8	66.33	18.52	0.26	9
QUETZALTENANGO	HUITÁN	34.43	33.33	0.07	9	27.5	24	0.08	8	13.77	28.57	0.03	7
QUETZALTENANGO	ZUNIL	45.41	35	0.09	9	6.5	13	0.04	5	0	0.00	0.10	4
QUETZALTENANGO	COLOMBA	32.56	32.14	0.07	9	16.3	18	0.06	7	14.47	20.00	0.05	6
QUETZALTENANGO	SAN FRANCISCO LA	0	0	0.01	4	10.7	25	0.03	6	10.68	50.00	0.02	7
QUETZALTENANGO	EL PALMAR	3.23	8.33	0.03	5	6.5	13	0.03	5	19.37	25.00	0.06	7
QUETZALTENANGO	COATEPEQUE	92.7	34.94	0.19	10	34.0	20	0.12	8	56.13	19.35	0.21	9
QUETZALTENANGO	GÉNOVA	22.14	22.73	0.07	7	11.1	21	0.04	6	15.5	70.00	0.02	8
QUETZALTENANGO	FLORES COSTA CUC	33.54	28.57	0.08	9	58.7	37	0.11	10	75.47	40.00	0.13	10
QUETZALTENANGO	LA ESPERANZA	152.9	28.91	0.38	10	90.9	25	0.26	10	111.57	23.89	0.33	9
QUETZALTENANGO	PALESTINA DE LOS	24.63	45.45	0.04	8	4.9	8	0.05	5	29.56	26.09	0.08	9
SUCHITEPEQUEZ	MAZATENANGO	123.43	29.01	0.30	10	163.0	43	0.27	10	57.52	11.19	0.37	8
SUCHITEPEQUEZ	CUYOTENANGO	61.69	20	0.22	9	72.4	28	0.18	10	53.64	20.20	0.19	8
SUCHITEPEQUEZ	SAN FRANCISCO ZA	53.52	20.97	0.18	8	82.3	43	0.14	10	41.17	11.49	0.26	7
SUCHITEPEQUEZ	SAN BERNARDINO	17.84	15	0.08	6	35.7	27	0.09	9	35.68	9.23	0.28	7
SUCHITEPEQUEZ	SAN JOSÉ EL IDOLO	16.85	16.67	0.07	7	33.7	8	0.31	7	25.27	8.33	0.22	7
SUCHITEPEQUEZ	SANTO DOMINGO S	16.6	13.56	0.09	6	22.8	19	0.09	7	12.45	10.17	0.09	5
SUCHITEPEQUEZ	SAN LORENZO	36.2	23.81	0.11	8	14.5	20	0.05	6	21.72	6.67	0.23	6
SUCHITEPEQUEZ	SAMAYAC	26.57	12.28	0.15	7	53.1	30	0.13	9	49.34	18.84	0.19	8
SUCHITEPEQUEZ	SAN PABLO JOCOPI	49.89	27.5	0.13	9	49.9	15	0.23	8	31.75	20.00	0.11	8
SUCHITEPEQUEZ	SAN ANTONIO SUC	40.35	27.08	0.11	9	76.0	44	0.12	10	49.66	22.54	0.16	8
SUCHITEPEQUEZ	SAN MIGUEL PANÁ	0	0	0.03	4	8.2	25	0.02	6	16.31	20.00	0.06	7
SUCHITEPEQUEZ	SAN GABRIEL	50.35	30.77	0.12	9	62.9	38	0.12	10	25.17	8.00	0.22	7
SUCHITEPEQUEZ	CHICACAO	13.24	24.32	0.04	6	38.2	34	0.08	9	52.95	25.00	0.15	8
SUCHITEPEQUEZ	PATULUL	26.2	15.49	0.12	8	9.5	8	0.09	5	14.29	7.50	0.14	5
SUCHITEPEQUEZ	SANTA BÁRBARA	14.51	13.33	0.08	5	10.9	20	0.04	6	21.77	11.11	0.14	6
SUCHITEPEQUEZ	SAN JUAN BAUTIST	21.65	33.33	0.05	8	0.0	0	0.03	4	0	0.00	0.06	4
SUCHITEPEQUEZ	SANTO TOMÁS LA U	63.65	24.24	0.19	9	79.6	43	0.13	10	103.43	25.49	0.29	10
SUCHITEPEQUEZ	ZUNILITO	11.46	16.67	0.05	6	91.7	18	0.36	9	34.39	6.25	0.39	7
SUCHITEPEQUEZ	PUEBLO NUEVO SU	25.04	75	0.02	9	25.0	30	0.06	9	0	0.00	0.05	4

SUCHITEPEQUEZ	RÍO BRAVO	16.25	20.83	0.06	7	29.2	38	0.06	9	6.5	3.33	0.14	4
SUCHITEPEQUEZ	SAN JOSÉ LA MAQU	19.44	12.2	0.11	6	11.7	16	0.05	6	23.33	11.54	0.14	6
RETALHULEU	RETALHULEU	67.34	48.34	0.10	10	19.4	20	0.07	7	64.57	27.78	0.17	10
RETALHULEU	SAN SEBASTIÁN	39.42	38.71	0.07	9	16.4	19	0.06	7	29.56	20.45	0.10	8
RETALHULEU	SANTA CRUZ MULÚ	50.52	28.57	0.13	9	25.3	33	0.05	9	25.26	14.81	0.12	7
RETALHULEU	SAN MARTÍN ZAPO	23.25	25	0.07	7	23.3	38	0.04	8	185.97	36.36	0.37	10
RETALHULEU	SAN FELIPE	87.82	40.35	0.16	10	57.3	37	0.11	10	95.45	29.41	0.23	10
RETALHULEU	SAN ANDRÉS VILLA	7.26	17.39	0.03	6	9.1	26	0.02	7	58.04	23.53	0.18	9
RETALHULEU	CHAMPERICO	26.31	37.04	0.05	9	2.6	2	0.08	4	10.52	2.67	0.28	4
RETALHULEU	NUEVO SAN CARLO	36.1	45.45	0.06	9	9.6	18	0.04	6	16.85	19.44	0.06	7
RETALHULEU	EL ASINTAL	23.47	41.67	0.04	8	9.4	9	0.08	5	25.82	21.15	0.09	8
SAN MARCOS	SAN MARCOS	283.69	24.69	0.82	8	281.6	39	0.51	9.5	265.19	22.79	0.83	7.5
SAN MARCOS	SAN PEDRO SACAT	148.19	32.13	0.33	10	226.4	51	0.32	10	203.91	35.39	0.41	9.5
SAN MARCOS	SAN ANTONIO SAC	48.59	43.48	0.08	9	43.7	32	0.10	9	29.16	23.08	0.09	8
SAN MARCOS	COMITANCILLO	15.02	44.44	0.02	8	6.3	13	0.04	5	16.28	38.24	0.03	8
SAN MARCOS	SAN MIGUEL IXTAH	17.32	40.91	0.03	8	38.5	61	0.05	9	44.25	44.23	0.07	9
SAN MARCOS	CONCEPCIÓN TUTU	7.24	22.22	0.02	6	21.7	38	0.04	8	30.17	40.32	0.05	9
SAN MARCOS	TACANÁ	6.17	20	0.02	6	4.9	17	0.02	6	6.17	12.50	0.04	5
SAN MARCOS	SIBINAL	0	0	0.01	4	6.0	33	0.01	7	23.83	33.33	0.05	8
SAN MARCOS	TAJUMULCO	8.02	22.73	0.03	6	3.2	22	0.01	6	6.42	22.22	0.02	6
SAN MARCOS	TEJUTLA	13.79	22.22	0.04	6	18.4	19	0.07	7	20.68	20.00	0.07	7
SAN MARCOS	SAN RAFAEL PIÉ DE	16.55	17.65	0.07	7	27.6	50	0.04	9	44.13	40.00	0.08	9
SAN MARCOS	NUEVO PROGRESO	15.87	41.67	0.03	8	9.5	20	0.03	6	22.22	36.84	0.04	8
SAN MARCOS	EL TUMBADOR	33.14	30.36	0.08	9	9.8	13	0.06	5	13.65	13.73	0.07	5
SAN MARCOS	EL RODEO	15.72	27.27	0.04	8	31.5	30	0.07	9	20.96	33.33	0.04	8
SAN MARCOS	MALACATÁN	16.65	12.77	0.09	6	16.7	16	0.08	7	30.52	22.45	0.10	8
SAN MARCOS	CATARINA	31.15	27.03	0.08	9	9.3	6	0.11	5	18.69	16.67	0.08	7
SAN MARCOS	AYUTLA	15.41	17.5	0.06	7	11.0	14	0.06	5	11	7.69	0.10	5
SAN MARCOS	OCÓS	0	0	0.04	4	8.0	14	0.04	5	7.95	14.29	0.04	5
SAN MARCOS	SAN PABLO	31.22	25	0.09	8	25.4	33	0.05	9	23.41	24.49	0.07	7
SAN MARCOS	EL QUETZAL	7.85	22.22	0.03	6	11.8	23	0.04	6	3.93	8.33	0.03	5
SAN MARCOS	LA REFORMA	12.82	23.08	0.04	6	29.9	44	0.05	9	8.55	20.00	0.03	6
SAN MARCOS	PAJAPITA	13.03	16.67	0.06	6	13.0	13	0.07	5	8.69	12.50	0.05	5
SAN MARCOS	IXCHIGUÁN	24.41	35.29	0.05	8	0.0	0	0.00	4	8.14	28.57	0.02	7

SAN MARCOS	SAN JOSÉ OJETENA	0	0	0.03	4	4.5	10	0.03	5	8.92	14.29	0.04	5
SAN MARCOS	SAN CRISTÓBAL CU	5.61	16.67	0.02	6	11.2	22	0.04	6	33.69	46.15	0.05	9
SAN MARCOS	SIPACAPA	11.23	75	0.01	7	3.7	14	0.02	5	14.97	30.77	0.03	7
SAN MARCOS	ESQUIPULAS PALO	21.76	16.67	0.09	7	29.0	25	0.08	8	58.03	36.36	0.11	10
SAN MARCOS	RÍO BLANCO	0	0	0.01	4	83.2	56	0.11	10	133.07	34.78	0.27	10
SAN MARCOS	SAN LORENZO	94.18	27.66	0.24	10	101.4	35	0.21	10	166.63	50.00	0.24	10
SAN MARCOS	LA BLANCA	14.81	18.52	0.06	6	5.9	20	0.02	6	2.96	5.88	0.04	5
HUEHUETENANGO	HUEHUETENANGO	97.5	30.07	0.23	10	65.8	19	0.24	9	207.38	10.46	1.42	6.5
HUEHUETENANGO	CHIANTLA	18.49	21.25	0.06	7	17.4	24	0.05	7	8.7	6.67	0.09	5
HUEHUETENANGO	MALACATANCITO	128.12	37.84	0.24	10	96.1	54	0.13	10	18.3	6.56	0.20	6
HUEHUETENANGO	CUILCO	12.27	27.59	0.03	7	18.4	29	0.04	8	18.41	13.48	0.10	6
HUEHUETENANGO	NENTÓN	18.26	24.32	0.05	7	2.0	10	0.01	5	2.03	20.00	0.01	6
HUEHUETENANGO	SAN PEDRO NECTA	32.1	36.11	0.06	9	17.3	37	0.03	8	7.41	13.64	0.04	5
HUEHUETENANGO	JACALTENANGO	61.36	28.89	0.15	10	7.1	20	0.03	6	18.88	16.00	0.08	7
HUEHUETENANGO	SAN PEDRO SOLOM	32.5	54.05	0.04	9	4.9	11	0.03	5	4.87	13.64	0.03	5
HUEHUETENANGO	SAN ILDEFONSO IX	23.9	38.24	0.04	8	11.0	50	0.02	7	1.84	9.09	0.01	5
HUEHUETENANGO	SANTA BÁRBARA	2.34	25	0.01	6	4.7	29	0.01	7	4.69	14.29	0.02	5
HUEHUETENANGO	LA LIBERTAD	12.87	19.35	0.05	6	6.4	15	0.03	5	8.58	21.05	0.03	6
HUEHUETENANGO	LA DEMOCRACIA	21.74	27.66	0.06	8	8.4	18	0.03	6	6.69	17.39	0.03	6
HUEHUETENANGO	SAN MIGUEL ACATA	14.26	15.15	0.07	6	5.7	13	0.03	5	11.41	26.67	0.03	7
HUEHUETENANGO	SAN RAFAEL LA IND	27.44	16.13	0.12	8	0.0	0	0.08	4	0	0.00	0.01	4
HUEHUETENANGO	TODOS SANTOS CU	10.44	33.33	0.02	7	23.5	35	0.05	8	20.89	24.24	0.06	7
HUEHUETENANGO	SAN JUAN ATITÁN	19.87	19.23	0.07	7	8.0	11	0.05	5	51.66	59.09	0.06	9
HUEHUETENANGO	SANTA EULALIA	39.86	32.79	0.09	9	6.0	11	0.04	5	13.95	16.67	0.06	6
HUEHUETENANGO	SAN MATEO IXTATA	1.75	16.67	0.01	6	0.0	0	0.00	4	0	0.00	0.01	4
HUEHUETENANGO	COLOTENANGO	16.05	35	0.03	8	16.1	50	0.02	8	18.34	44.44	0.03	8
HUEHUETENANGO	SAN SEBASTIÁN HU	26.81	39.29	0.05	9	0.0	0	0.02	4	12.18	11.90	0.07	5
HUEHUETENANGO	TECTITÁN	85.95	100	0.06	10	8.6	33	0.02	7	8.59	2.86	0.21	4
HUEHUETENANGO	CONCEPCIÓN HUIS	4.91	10	0.04	5	4.9	11	0.03	5	19.62	30.77	0.05	8
HUEHUETENANGO	SAN JUAN IXCOY	16.55	12.5	0.09	6	16.6	38	0.03	8	16.55	3.57	0.33	5
HUEHUETENANGO	SAN ANTONIO HUIS	27.34	29.41	0.07	9	10.9	20	0.04	6	32.8	33.33	0.07	9
HUEHUETENANGO	SAN SEBASTIÁN CO	31.58	26.67	0.08	9	11.8	43	0.02	7	3.95	12.50	0.02	5
HUEHUETENANGO	BARILLAS	8.17	13.33	0.04	5	3.3	20	0.01	6	4.08	20.00	0.01	6
HUEHUETENANGO	AGUACATÁN	12.07	12.96	0.07	5	5.2	10	0.04	5	20.7	14.29	0.10	6

HUEHUETENANGO	SAN RAFAEL PETZA	105.43	59.09	0.13	10	64.9	50	0.09	10	8.11	20.00	0.03	6
HUEHUETENANGO	SAN GASPAR IXCHI	9.67	16.67	0.04	6	9.7	20	0.03	6	67.69	41.18	0.12	10
HUEHUETENANGO	SANTIAGO CHIMAL	78.73	55	0.10	10	0.0	0	0.01	4	0	0.00	0.01	4
HUEHUETENANGO	SANTA ANA HUISTA	39.12	57.14	0.05	9	88.0	38	0.17	10	19.56	15.38	0.09	7
HUEHUETENANGO	UNION CANTINIL	5.75	12.5	0.03	5	11.5	22	0.04	6	11.5	16.67	0.05	6
HUEHUETENANGO	PETATÁN	14.58	33.33	0.03	7	0.0	0	0.00	4	0	0.00	0.10	4
QUICHE	SANTA CRUZ DEL Q	74.51	62.93	0.08	10	94.9	81	0.08	10	75.53	40.22	0.13	10
QUICHE	CHICHÉ	3.12	33.33	0.01	7	15.6	45	0.02	8	6.24	40.00	0.01	7
QUICHE	CHINIQUE	7.52	50	0.01	7	7.5	33	0.02	7	0	0.00	0.03	4
QUICHE	ZACUALPA	10.19	57.14	0.01	7	7.6	43	0.01	7	5.09	18.18	0.02	6
QUICHE	CHAJUL	39.36	25.97	0.11	9	29.5	19	0.11	8	82.65	32.56	0.18	10
QUICHE	CHICHICASTENANG	9.4	45.16	0.01	7	8.7	41	0.02	7	14.77	33.33	0.03	7
QUICHE	PATZITÉ	13.4	100	0.01	7	13.4	100	0.01	7	0	0.00	0.01	4
QUICHE	SAN ANTONIO ILOT	0	0	0.00	4	0.0	0	0.00	4	16.59	62.50	0.02	8
QUICHE	SAN PEDRO JOCOP	5.34	100	0.00	7	5.3	67	0.01	7	0	0.00	0.00	4
QUICHE	CUNÉN	4.31	14.29	0.02	5	17.3	62	0.02	8	12.94	54.55	0.02	7
QUICHE	SAN JUAN COTZAL	22.46	24.24	0.07	7	36.5	27	0.10	9	33.69	17.65	0.14	8
QUICHE	JOYABAJ	12.4	34.21	0.03	7	5.7	21	0.02	6	18.12	30.65	0.04	8
QUICHE	NEBAJ	44.75	22.82	0.14	8	100.0	34	0.21	10	100.03	25.33	0.28	10
QUICHE	SAN ANDRÉS SAJCA	18.17	41.67	0.03	8	7.3	40	0.01	7	18.17	55.56	0.02	8
QUICHE	SAN MIGUEL USPA	46.6	47.22	0.07	9	53.5	38	0.10	9	63.05	34.59	0.13	10
QUICHE	SACAPULAS	20.06	78.57	0.02	8	20.1	73	0.02	8	14.59	47.06	0.02	7
QUICHE	SAN BARTOLOMÉ J	0	0	0.00	4	0.0	0	0.00	4	0	0.00	0.00	4
QUICHE	CANILLÁ	0	0	0.02	4	8.0	50	0.01	7	7.95	33.33	0.02	7
QUICHE	CHICAMÁN	33.06	82.35	0.03	9	16.5	37	0.03	8	35.43	51.72	0.05	9
QUICHE	IXCÁN	24.24	31.33	0.06	8	15.9	27	0.04	8	44.75	17.78	0.18	8
QUICHE	PACHALÚN	20.72	40	0.04	8	10.4	33	0.02	7	10.36	12.50	0.06	5
BAJA VERAPAZ	SALAMÁ	139.87	35.38	0.28	10	74.2	27	0.20	10	87.06	37.20	0.17	10
BAJA VERAPAZ	SAN MIGUEL CHICA	55.72	31.75	0.13	10	27.9	21	0.09	8	80.79	46.77	0.12	10
BAJA VERAPAZ	RABINAL	50.07	34.33	0.10	9	13.1	14	0.07	5	34.83	32.65	0.08	9
BAJA VERAPAZ	CUBULCO	6.72	7.84	0.06	5	5.0	25	0.01	6	16.81	21.74	0.06	7
BAJA VERAPAZ	GRANADOS	55.63	32	0.12	10	125.2	17	0.54	8.5	20.86	13.04	0.11	6
BAJA VERAPAZ	EL CHOL	9.78	14.29	0.05	5	48.9	45	0.08	9	9.78	4.76	0.15	4
BAJA VERAPAZ	SAN JERÓNIMO	43.49	30	0.10	9	47.1	50	0.07	9	21.75	31.58	0.05	8

BAJA VERAPAZ	PURULHÁ	38.89	43.1	0.06	9	6.2	14	0.03	5	23.33	28.30	0.06	8
ALTA VERAPAZ	COBÁN	95.04	29.14	0.23	10	88.8	33	0.19	10	89.69	27.27	0.23	10
ALTA VERAPAZ	SANTA CRUZ VERAPAZ	48.6	37.78	0.09	9	54.3	40	0.10	9	60.03	35.59	0.12	10
ALTA VERAPAZ	SAN CRISTÓBAL VERAPAZ	32.78	30.59	0.08	9	21.4	27	0.06	8	17.65	18.42	0.07	7
ALTA VERAPAZ	TACTIC	67.92	34.15	0.14	10	65.5	38	0.12	10	80.05	34.38	0.17	10
ALTA VERAPAZ	TAMAHÚ	12.57	15	0.06	5	12.6	23	0.04	6	8.38	22.22	0.03	6
ALTA VERAPAZ	TUCURÚ	15.97	38.1	0.03	8	12.0	46	0.02	7	17.97	37.50	0.03	8
ALTA VERAPAZ	PANZOS	8.77	11.86	0.05	5	3.8	13	0.02	5	13.79	37.93	0.03	7
ALTA VERAPAZ	SENAHÚ	6.17	35.29	0.01	7	1.0	7	0.01	5	1.03	9.09	0.01	5
ALTA VERAPAZ	SAN PEDRO CARCHI	15.27	20.99	0.05	7	29.7	32	0.07	9	26.52	24.81	0.08	8
ALTA VERAPAZ	SAN JUAN CHAMEL	41.42	33.78	0.09	9	28.2	33	0.06	9	14.91	23.08	0.05	6
ALTA VERAPAZ	LANQUÍN	30.6	42.11	0.05	9	7.7	17	0.03	6	26.77	25.00	0.08	8
ALTA VERAPAZ	CAHABÓN	15.92	36.67	0.03	8	46.3	30	0.11	9	31.83	45.83	0.05	9
ALTA VERAPAZ	CHISEC	12.45	23.64	0.04	6	8.6	36	0.02	7	5.75	13.95	0.03	5
ALTA VERAPAZ	CHAHAL	72.69	53.85	0.10	10	34.6	31	0.08	9	72.69	37.50	0.14	10
ALTA VERAPAZ	FRAY BARTOLOMÉ	42.08	47.06	0.06	9	36.8	57	0.05	9	15.78	25.53	0.04	8
ALTA VERAPAZ	LA TINTA	24.54	31.43	0.06	8	26.8	57	0.03	9	17.85	21.62	0.06	7
ALTA VERAPAZ	RAXRUHA	35.58	63.64	0.04	9	7.6	38	0.01	7	7.62	42.86	0.01	7
EL PETEN	FLORES	253.09	35.28	0.51	9.5	125.4	36	0.25	10	134.67	33.14	0.29	10
EL PETEN	SAN JOSÉ	140.79	31.25	0.32	10	56.3	31	0.13	10	84.47	54.55	0.11	10
EL PETEN	SAN BENITO	348.98	37.73	0.66	9.5	198.3	42	0.34	10	133.49	28.11	0.34	10
EL PETEN	SAN ANDRÉS	45.95	30.19	0.11	9	17.2	16	0.08	7	22.97	15.69	0.10	7
EL PETEN	LA LIBERTAD	28.79	19.05	0.11	8	38.4	35	0.08	9	44.38	25.87	0.12	9
EL PETEN	SAN FRANCISCO	30.6	11.9	0.18	7	0.0	0	0.07	4	18.36	14.29	0.09	6
EL PETEN	SANTA ANA	68.09	23.53	0.21	9	59.6	41	0.10	10	68.09	35.56	0.14	10
EL PETEN	DOLORES	26.97	38.1	0.05	9	37.1	44	0.06	9	33.72	38.46	0.06	9
EL PETEN	SAN LUIS	26.27	41.67	0.05	9	36.8	49	0.05	9	22.33	50.00	0.03	8
EL PETEN	SAYAXCHÉ	78.35	45.51	0.12	10	42.3	46	0.07	9	28.87	26.67	0.08	9
EL PETEN	MELCHOR DE MENA	19.99	30	0.05	8	6.7	18	0.03	6	39.98	30.77	0.09	9
EL PETEN	POPTÚN	82.23	44.72	0.13	10	44.9	40	0.08	9	82.23	56.12	0.10	10
EL PETEN	LAS CRUCES	34.29	23.21	0.11	8	50.1	33	0.11	9	18.46	36.84	0.04	8
EL PETEN	EL CHAL	52.55	28.57	0.13	9	59.1	32	0.13	10	65.68	47.62	0.10	10
IZABAL	PUERTO BARRIOS	370.83	36.57	0.72	9	205.9	29	0.50	9.5	240.54	29.40	0.58	9.5
IZABAL	LIVINGSTON	54.18	33.08	0.12	9	26.5	15	0.12	8	17.64	5.98	0.21	6

IZABAL	EL ESTOR	135.16	30.22	0.32	10	77.4	25	0.23	9	34.4	18.54	0.13	8
IZABAL	MORALES	164.85	42.58	0.28	10	78.2	29	0.19	10	27.32	13.81	0.14	7
IZABAL	LOS AMATES	72.05	33.09	0.16	10	43.9	26	0.12	9	95.55	41.50	0.16	10
ZACAPA	ZACAPA	100.41	26.19	0.27	10	48.7	19	0.18	8	59.33	20.53	0.21	9
ZACAPA	ESTANZUELA	92.09	25.64	0.26	10	156.6	45	0.25	10	36.84	16.67	0.16	8
ZACAPA	RÍO HONDO	65.13	32.61	0.14	10	73.8	33	0.16	10	112.9	26.80	0.30	10
ZACAPA	GUALÁN	103.22	46.36	0.16	10	26.3	33	0.06	9	24.29	25.00	0.07	7
ZACAPA	TECULUTÁN	84.86	31.48	0.19	10	49.9	24	0.15	8	84.86	30.36	0.20	10
ZACAPA	USUMATLÁN	22.95	16.67	0.10	7	61.2	53	0.08	10	38.25	17.24	0.16	8
ZACAPA	CABAÑAS	20.78	17.65	0.08	7	20.8	25	0.06	7	41.55	40.00	0.07	9
ZACAPA	SAN DIEGO	13.26	10	0.09	5	66.3	33	0.14	10	39.77	14.29	0.20	7
ZACAPA	LA UNIÓN	130.65	58.82	0.16	10	83.6	52	0.12	10	33.97	31.71	0.08	9
ZACAPA	HUITÉ	41.85	38.46	0.08	9	8.4	11	0.05	5	58.59	53.85	0.08	10
ZACAPA	SAN JORGE	29.89	26.67	0.08	9	7.5	25	0.02	6	37.36	23.81	0.11	8
CHIQUIMULA	CHIQUIMULA	43.58	20.9	0.15	8	27.4	26	0.08	9	51.28	25.00	0.15	8
CHIQUIMULA	SAN JOSÉ LA ARAD	33.01	37.5	0.06	9	33.0	23	0.10	8	11	14.29	0.06	5
CHIQUIMULA	SAN JUAN LA ERMI	5.53	4.76	0.08	4	22.1	33	0.05	8	110.59	71.43	0.11	10
CHIQUIMULA	JOCOTÁN	23.26	41.46	0.04	8	6.8	25	0.02	6	2.74	13.33	0.01	5
CHIQUIMULA	CAMOTÁN	11.5	24.14	0.03	6	3.3	13	0.02	5	9.86	18.75	0.04	6
CHIQUIMULA	OLOPA	13.66	44.44	0.02	7	6.8	22	0.02	6	17.07	41.67	0.03	8
CHIQUIMULA	ESQUIPULAS	66.4	22.56	0.21	9	28.7	25	0.08	8	68.19	38.38	0.13	10
CHIQUIMULA	CONCEPCIÓN LAS M	15.99	22.22	0.05	7	8.0	14	0.04	5	15.99	22.22	0.05	7
CHIQUIMULA	QUETZALTEPEQUE	23.83	25	0.07	7	30.6	33	0.07	9	64.68	46.34	0.10	10
CHIQUIMULA	SAN JACINTO	7.62	7.14	0.08	5	7.6	11	0.05	5	30.48	19.05	0.11	8
CHIQUIMULA	IPALA	0	0	0.06	4	34.1	30	0.08	9	51.21	40.00	0.09	9
JALAPA	JALAPA	36.6	24.13	0.11	8	37.1	33	0.08	9	50.92	28.32	0.13	9
JALAPA	SAN PEDRO PINULA	31.57	21.24	0.11	8	14.5	19	0.05	6	7.89	33.33	0.02	7
JALAPA	SAN LUIS JILOTEPEC	19.11	23.81	0.06	7	30.6	35	0.06	9	53.5	30.43	0.13	9
JALAPA	SAN MANUEL CHAR	24.57	66.67	0.03	8	49.2	33	0.11	9	12.29	14.29	0.06	5
JALAPA	SAN CARLOS ALZAT	4.67	50	0.01	7	0.0	0	0.03	4	4.67	5.56	0.06	5
JALAPA	MONJAS	17.8	17.24	0.07	7	17.8	36	0.04	8	39.15	40.74	0.07	9
JALAPA	MATAQUESCUINTL	4.36	6.06	0.05	5	8.7	25	0.02	6	10.9	23.81	0.03	6
JUTIAPA	JUTIAPA	43.99	30.9	0.10	9	33.0	22	0.11	8	45.83	24.83	0.13	8
JUTIAPA	EL PROGRESO	51.61	20	0.18	8	39.7	29	0.10	9	107.19	31.40	0.24	10

JUTIAPA	SANTA CATARINA M	207.71	57.66	0.26	10	58.4	45	0.09	10	45.44	51.85	0.06	9
JUTIAPA	AGUA BLANCA	11.55	28.57	0.03	7	5.8	20	0.02	6	34.64	33.33	0.07	9
JUTIAPA	ASUNCIÓN MITA	44.43	17.29	0.18	8	59.9	42	0.10	10	106.24	32.74	0.23	10
JUTIAPA	YUPILTEPEQUE	28.04	27.78	0.07	9	5.6	10	0.04	5	33.65	27.27	0.09	9
JUTIAPA	ATESCATEMPA	71.74	41.18	0.12	10	5.1	7	0.05	5	35.87	38.89	0.07	9
JUTIAPA	JEREZ	89.47	46.15	0.14	10	14.9	17	0.06	6	89.47	42.86	0.15	10
JUTIAPA	EL ADELANTO	60.44	62.5	0.07	10	12.1	100	0.01	7	12.09	11.11	0.08	5
JUTIAPA	ZAPOTITLÁN	9.67	16.67	0.04	6	9.7	20	0.03	6	19.34	40.00	0.03	8
JUTIAPA	COMAPA	24.97	36	0.05	8	13.9	36	0.03	7	5.55	8.00	0.05	5
JUTIAPA	JALPATAGUA	32.35	30.3	0.08	9	51.8	42	0.09	9	25.88	34.78	0.05	9
JUTIAPA	CONGUACO	10.3	42.86	0.02	7	3.4	33	0.01	7	6.87	22.22	0.02	6
JUTIAPA	MOYUTA	13.9	43.75	0.02	7	13.9	33	0.03	7	3.97	9.09	0.03	5
JUTIAPA	PASACO	27.13	75	0.03	9	9.0	25	0.03	6	9.04	16.67	0.04	6
JUTIAPA	SAN JOSÉ ACATEM	14.51	16.67	0.06	6	14.5	13	0.08	5	29.01	23.53	0.09	8
JUTIAPA	QUEZADA	8.58	22.22	0.03	6	12.9	13	0.07	5	55.77	26.00	0.15	10

Total de municipios según color

Amarillo	Naranja	Rojo
97	121	122

Total de municipios según color

Amarillo	Naranja	Rojo
134	99	107

2 al 15 de octubre

16 al 29 de octubre

Departamento	Municipio	Tasa por 100K Habitantes	% de Positividad	Tasa Pruebas por 1000 Habitantes	alerta	Tasa por 100K Habitantes	% de Positividad	Tasa Pruebas por 1000 Habitantes	alerta
TOTAL NACIONAL		43.46	14.64	0.21		41.59	14.46	0.21	
GUATEMALA	GUATEMALA	116.78	9.45	0.88	6.5	119.44	11.5	0.74	7
GUATEMALA	SANTA CATARINA P	121.88	14.54	0.60	7.5	160.19	19.06	0.60	8.5
GUATEMALA	SAN JOSÉ PINULA	81.9	16.51	0.35	9	89.86	18.85	0.34	9
GUATEMALA	SAN JOSÉ DEL GOLFE	36.07	23.08	0.11	8	36.07	21.43	0.12	8
GUATEMALA	PALENCIA	23.03	12.69	0.13	6	20.32	10.71	0.14	6
GUATEMALA	CHINAUTLA	42.72	18.44	0.17	8	38.61	15.82	0.17	8
GUATEMALA	SAN PEDRO AYAMP	45.74	22.22	0.15	8	30.49	12.42	0.18	7
GUATEMALA	MIXCO	87.15	14.31	0.44	7.5	82.5	14.36	0.41	7.5
GUATEMALA	SAN PEDRO SACATE	53.09	39.73	0.10	9	102.52	32.37	0.23	10
GUATEMALA	SAN JUAN SACATEPE	27.09	16.67	0.12	8	28.18	15.76	0.13	8
GUATEMALA	SAN RAYMUNDO	31.26	27.27	0.08	9	39.08	26.79	0.10	9
GUATEMALA	CHUARRANCHO	38.98	28	0.10	9	0	0	0.08	4
GUATEMALA	FRAIJANES	89.19	11.88	0.54	7.5	68.11	8.79	0.55	7.5
GUATEMALA	AMATITLÁN	27.78	11.88	0.17	7	39.97	19.6	0.15	8
GUATEMALA	VILLA NUEVA	46.07	14.14	0.23	7	59.42	15.8	0.27	9
GUATEMALA	VILLA CANALES	25.45	9.74	0.19	7	33.93	12.73	0.19	7
GUATEMALA	SAN MIGUEL PETEN	68.77	16.42	0.30	9	74.27	18.72	0.28	9
EL PROGRESO	GUASTATOYA	314.8	25.07	0.90	8.5	151.85	17.23	0.63	8
EL PROGRESO	MORAZÁN	23.85	7.69	0.22	6	15.9	28.57	0.04	8
EL PROGRESO	SAN AGUSTÍN ACAS	18.32	4.12	0.32	5	25.65	11.2	0.16	7
EL PROGRESO	SAN CRISTÓBAL AC	38.21	11.11	0.25	7	50.95	16	0.23	8
EL PROGRESO	EL JÍCARO	125.85	8.81	1.02	6.5	59.22	24.24	0.17	9
EL PROGRESO	SANSARE	59.11	15.69	0.27	9	36.94	14.29	0.18	7
EL PROGRESO	SANARATE	64.29	10.89	0.42	7.5	59.53	23.15	0.18	9
EL PROGRESO	SAN ANTONIO LA P	77.23	31.48	0.18	10	118.12	18.44	0.46	8.5
SACATEPEQUEZ	ANTIGUA GUATEM	145.7	12.71	0.82	6.5	61.71	6.37	0.69	7
SACATEPEQUEZ	JOCOTENANGO	168.39	15	0.80	7	138.17	14.61	0.68	7

SACATEPEQUEZ	PASTORES	56.73	11.96	0.34	8	103.15	15.63	0.47	8.5
SACATEPEQUEZ	SUMPANGO	99.45	14.15	0.50	7.5	59.67	15.34	0.28	9
SACATEPEQUEZ	SANTO DOMINGO X	127.47	11.69	0.78	7	49.57	19.44	0.18	8
SACATEPEQUEZ	SANTIAGO SACATE	74.16	20.3	0.26	9	24.72	5.63	0.31	6
SACATEPEQUEZ	SAN BARTOLOMÉ M	152.6	12.15	0.90	6.5	140.86	15.38	0.65	8
SACATEPEQUEZ	SAN LUCAS SACATE	133.59	15.64	0.61	8	94.92	10.15	0.67	7
SACATEPEQUEZ	SANTA LUCÍA MILP	87.64	21.13	0.30	9	116.85	16.95	0.49	8.5
SACATEPEQUEZ	MAGDALENA MILP	31.56	12.9	0.17	7	55.23	14.29	0.28	8
SACATEPEQUEZ	SANTA MARÍA DE J	30.22	13.79	0.16	7	11.33	9.09	0.09	5
SACATEPEQUEZ	CIUDAD VIEJA	89.81	18.56	0.35	9	42.41	11.41	0.27	7
SACATEPEQUEZ	SAN MIGUEL DUEÑ	19.7	6.12	0.23	6	19.7	3.49	0.40	4.5
SACATEPEQUEZ	ALOTENANGO	32.39	11.11	0.21	7	50.38	16.67	0.22	8
SACATEPEQUEZ	SAN ANTONIO AGU	32.16	14.29	0.16	7	120.6	13.89	0.62	7
SACATEPEQUEZ	SANTA CATARINA E	66.96	27.27	0.18	10	0	0	0.10	4
CHIMALTENANGO	CHIMALTENANGO	78.03	26.99	0.21	10	72.71	17.83	0.29	9
CHIMALTENANGO	SAN JOSÉ POAQUIL	15.17	11.9	0.09	6	36.4	21.82	0.12	8
CHIMALTENANGO	SAN MARTÍN JILOT	17.37	17.58	0.07	7	6.51	7.89	0.06	5
CHIMALTENANGO	SAN JUAN COMALA	20.63	24.49	0.06	7	25.78	27.78	0.07	9
CHIMALTENANGO	SANTA APOLONIA	8.63	25	0.02	6	56.12	52	0.08	10
CHIMALTENANGO	TECPÁN GUATEMA	15.61	26.15	0.04	8	39.49	28.67	0.10	9
CHIMALTENANGO	PATZÚN	10.06	14.58	0.05	5	30.19	14.19	0.15	7
CHIMALTENANGO	POCHUTA	36.38	26.67	0.10	9	0	0	0.08	4
CHIMALTENANGO	PATZICÍA	10.17	8.89	0.08	5	38.13	28.85	0.09	9
CHIMALTENANGO	SANTA CRUZ BALAN	75.15	33.33	0.16	10	18.79	7.69	0.17	6
CHIMALTENANGO	ACATENANGO	14.26	21.05	0.05	6	0	0	0.09	4
CHIMALTENANGO	YEPOCAPA	12.11	21.74	0.04	6	2.42	8.33	0.02	5
CHIMALTENANGO	SAN ANDRÉS ITZAP	14.45	15.63	0.07	6	2.89	2.86	0.07	4
CHIMALTENANGO	PARRAMOS	20.31	20	0.07	7	91.4	19.78	0.33	9
CHIMALTENANGO	ZARAGOZA	45.66	33.33	0.10	9	10.54	7.32	0.10	5
CHIMALTENANGO	EL TEJAR	70.74	22.86	0.22	9	92.85	30.88	0.21	10
ESCUINTLA	ESCUINTLA	16.26	8.91	0.13	6	7.23	3.64	0.14	4
ESCUINTLA	SANTA LUCÍA COTZ	0.81	1.54	0.04	4	5.65	6.48	0.06	5
ESCUINTLA	LA DEMOCRACIA	0	0	0.03	4	0	0	0.05	4
ESCUINTLA	SIQUINALÁ	7.79	11.11	0.05	5	0	0	0.04	4

ESCUINTLA	MASAGUA	4.22	4.55	0.07	4	4.22	5.41	0.06	5
ESCUINTLA	TIQUISATE	4.77	7.69	0.04	5	0	0	0.03	4
ESCUINTLA	LA GOMERA	15.68	17.02	0.07	7	5.88	5.26	0.08	5
ESCUINTLA	GUANAGAZAPA	0	0	0.06	4	5.8	6.67	0.06	5
ESCUINTLA	PUERTO DE SAN JO	3.02	3.64	0.06	4	0	0	0.07	4
ESCUINTLA	IZTAPA	20.22	17.39	0.08	7	0	0	0.05	4
ESCUINTLA	PALÍN	11.41	10	0.08	5	11.41	9.52	0.09	5
ESCUINTLA	SAN VICENTE PACA	33.48	30	0.08	9	5.58	6.67	0.06	5
ESCUINTLA	NUEVA CONCEPCIÓ	4.99	17.39	0.02	6	7.48	22.22	0.02	6
ESCUINTLA	SIPACATE	5.73	7.14	0.06	5	0	0	0.02	4
SANTA ROSA	CUILAPA	10.76	1.67	0.46	3.5	47.32	5.26	0.64	6
SANTA ROSA	BARBERENA	21.53	4.19	0.37	5	26.5	10.06	0.19	7
SANTA ROSA	SANTA ROSA DE LIN	23.71	19.23	0.09	7	28.45	9.23	0.22	7
SANTA ROSA	CASILLAS	135.35	13.46	0.72	7	23.2	2	0.83	3.5
SANTA ROSA	SAN RAFAEL LAS FL	0	0	0.12	4	0	0	0.39	4
SANTA ROSA	ORATORIO	33.73	6.47	0.37	7	14.99	10	0.11	5
SANTA ROSA	SAN JUAN TECUAC	0	0	0.01	4	71.43	6.52	0.78	7
SANTA ROSA	CHIQUIMULILLA	9.39	13.04	0.05	5	23.48	5.17	0.32	6
SANTA ROSA	TAXISCO	27.69	17.24	0.11	8	8.31	4.05	0.15	4
SANTA ROSA	SANTA MARÍA IXHU	11.3	7.69	0.10	5	0	0	0.03	4
SANTA ROSA	GUAZACAPÁN	0	0	0.03	4	0	0	0.05	4
SANTA ROSA	SANTA CRUZ NARA	11.38	11.76	0.07	5	17.08	1.24	0.98	3.5
SANTA ROSA	PUEBLO NUEVO VI	6.83	2.99	0.16	4	13.66	5.06	0.19	5
SANTA ROSA	NUEVA SANTA ROS	23.09	11.69	0.14	6	20.52	3.31	0.44	4.5
SOLOLA	SOLOLÁ	85.96	30.14	0.20	10	83.94	27.04	0.22	10
SOLOLA	SAN JOSÉ CHACAYA	78	21.05	0.26	9	39	14.29	0.20	7
SOLOLA	SANTA MARÍA VISI	0	0	0.00	4	0	0	0.06	4
SOLOLA	SANTA LUCÍA UTAT	59.92	59.09	0.07	10	9.22	11.11	0.06	5
SOLOLA	NAHUALÁ	9.83	13.24	0.05	5	19.67	12.86	0.11	6
SOLOLA	SANTA CATARINA I	9.97	12.77	0.06	5	4.98	4.69	0.08	4
SOLOLA	SANTA CLARA LA LA	19.61	20	0.07	7	19.61	33.33	0.04	8
SOLOLA	CONCEPCIÓN	28.15	100	0.02	9	0	0	0.01	4
SOLOLA	SAN ANDRÉS SEME	88.8	30.23	0.21	10	47.81	26.92	0.13	9
SOLOLA	PANAJACHEL	467.17	60.16	0.55	9.5	239.9	56.72	0.30	10

SOLOLA	SANTA CATARINA P	0	0	0.03	4	20.66	100	0.01	8
SOLOLA	SAN ANTONIO PAL	6.39	16.67	0.03	6	6.39	16.67	0.03	6
SOLOLA	SAN LUCAS TOLIMA	41.16	35.14	0.08	9	34.83	31.43	0.08	9
SOLOLA	SANTA CRUZ LA LA	51.17	26.67	0.14	9	0	0	0.05	4
SOLOLA	SAN PABLO LA LAG	0	0	0.04	4	0	0	0.04	4
SOLOLA	SAN MARCOS LA LA	0	0	0.07	4	0	0	0.07	4
SOLOLA	SAN JUAN LA LAGU	30.48	40	0.05	9	121.92	26.67	0.33	10
SOLOLA	SAN PEDRO LA LAG	25.86	18.75	0.10	8	43.1	22.73	0.14	8
SOLOLA	SANTIAGO ATITLÁN	18.17	19.51	0.07	7	18.17	44.44	0.03	8
TOTONICAPAN	TOTONICAPÁN	65.54	8.86	0.53	7.5	51.07	13.92	0.26	7
TOTONICAPAN	SAN CRISTÓBAL TO	96.8	36.28	0.19	10	18.89	18.6	0.07	7
TOTONICAPAN	SAN FRANCISCO EL	15.57	25	0.04	7	6.23	7.41	0.06	5
TOTONICAPAN	SAN ANDRÉS XECU	20.44	30	0.05	8	0	0	0.03	4
TOTONICAPAN	MOMOSTENANGO	13.88	10.86	0.09	5	15.34	16.15	0.07	7
TOTONICAPAN	SANTA MARÍA CHI	3.42	22.22	0.01	6	6.83	11.76	0.04	5
TOTONICAPAN	SANTA LUCÍA LA RE	3.93	100	0.00	7	0	0	0.01	4
TOTONICAPAN	SAN BARTOLO	80.81	47.62	0.12	10	64.65	27.59	0.17	10
QUETZALTENANGO	QUETZALTENANGO	104.64	20.16	0.37	9	147.31	18.34	0.57	8.5
QUETZALTENANGO	SALCAJÁ	105.51	30.56	0.25	10	33.57	12.73	0.19	7
QUETZALTENANGO	OLINTEPEQUE	36.63	16.28	0.16	8	39.25	22.06	0.13	8
QUETZALTENANGO	SAN CARLOS SIJA	8.6	5.66	0.11	5	17.21	16.67	0.07	7
QUETZALTENANGO	SIBILIA	22.82	10	0.16	6	0	0	0.06	4
QUETZALTENANGO	CABRICÁN	14.65	30.77	0.03	7	3.66	10	0.03	5
QUETZALTENANGO	CAJOLÁ	26.46	31.25	0.06	9	5.29	4.55	0.08	4
QUETZALTENANGO	SAN MIGUEL SIGÜI	0	0	0.02	4	0	0	0.04	4
QUETZALTENANGO	SAN JUAN OSTUNC	19.74	28.57	0.05	8	32.9	25.32	0.09	9
QUETZALTENANGO	SAN MATEO	11.55	4.17	0.20	4	34.65	17.65	0.14	8
QUETZALTENANGO	CONCEPCIÓN CHI	9.88	28.57	0.02	7	0	0	0.04	4
QUETZALTENANGO	SAN MARTÍN SACA	3.05	9.09	0.02	5	0	0	0.03	4
QUETZALTENANGO	ALMOLONGA	0	0	0.05	4	6	14.29	0.03	5
QUETZALTENANGO	CANTEL	46.43	24.14	0.14	8	22.11	13.51	0.12	6
QUETZALTENANGO	HUITÁN	13.77	18.18	0.05	6	13.77	15.38	0.06	6
QUETZALTENANGO	ZUNIL	0	0	0.06	4	25.95	28.57	0.06	9
QUETZALTENANGO	COLOMBA	16.28	21.43	0.05	7	7.23	12.5	0.04	5

QUETZALTENANGO	SAN FRANCISCO LA	0	0	0.01	4	10.68	20	0.04	6
QUETZALTENANGO	EL PALMAR	16.14	17.24	0.07	7	16.14	11.63	0.10	6
QUETZALTENANGO	COATEPEQUE	26.37	12.4	0.15	7	22.11	10.66	0.15	6
QUETZALTENANGO	GÉNOVA	62	18.67	0.24	9	8.86	21.05	0.03	6
QUETZALTENANGO	FLORES COSTA CUC	46.12	18.64	0.18	8	8.39	22.22	0.03	6
QUETZALTENANGO	LA ESPERANZA	70.25	21.52	0.23	9	107.44	22.81	0.34	9
QUETZALTENANGO	PALESTINA DE LOS	44.34	27.27	0.12	9	19.71	30.77	0.05	8
SUCHITEPEQUEZ	MAZATENANGO	58.72	11.72	0.36	8	79.09	12.36	0.46	7.5
SUCHITEPEQUEZ	CUYOTENANGO	24.14	9.18	0.19	6	24.14	5.88	0.29	6
SUCHITEPEQUEZ	SAN FRANCISCO ZA	32.94	6.96	0.34	7	4.12	1.89	0.16	4
SUCHITEPEQUEZ	SAN BERNARDINO	11.89	5.88	0.14	5	17.84	7.5	0.17	6
SUCHITEPEQUEZ	SAN JOSÉ EL IDOLO	0	0	0.07	4	109.52	15.29	0.51	8.5
SUCHITEPEQUEZ	SANTO DOMINGO S	8.3	5.63	0.11	5	33.2	12.21	0.19	7
SUCHITEPEQUEZ	SAN LORENZO	28.96	11.76	0.18	7	7.24	4.35	0.12	4
SUCHITEPEQUEZ	SAMAYAC	26.57	13.73	0.14	7	37.95	9.43	0.29	7
SUCHITEPEQUEZ	SAN PABLO JOCOPI	13.61	11.54	0.08	5	13.61	5.88	0.17	5
SUCHITEPEQUEZ	SAN ANTONIO SUC	18.62	10.91	0.12	6	31.04	14.29	0.16	7
SUCHITEPEQUEZ	SAN MIGUEL PANÁ	0	0	0.07	4	0	0	0.12	4
SUCHITEPEQUEZ	SAN GABRIEL	25.17	3.64	0.49	5.5	25.17	9.52	0.19	7
SUCHITEPEQUEZ	CHICACAO	22.06	19.23	0.08	7	7.35	5	0.11	5
SUCHITEPEQUEZ	PATULUL	4.76	5	0.07	5	14.29	7.79	0.13	5
SUCHITEPEQUEZ	SANTA BÁRBARA	7.26	12.5	0.04	5	3.63	1.79	0.15	4
SUCHITEPEQUEZ	SAN JUAN BAUTIST	0	0	0.02	4	21.65	40	0.04	8
SUCHITEPEQUEZ	SANTO TOMÁS LA U	7.96	3.85	0.15	4	7.96	4.35	0.13	4
SUCHITEPEQUEZ	ZUNILITO	34.39	15	0.16	7	0	0	0.10	4
SUCHITEPEQUEZ	PUEBLO NUEVO SU	0	0	0.09	4	16.69	10	0.12	6
SUCHITEPEQUEZ	RÍO BRAVO	22.74	18.92	0.09	7	9.75	6.98	0.10	5
SUCHITEPEQUEZ	SAN JOSÉ LA MAQU	7.78	5.13	0.11	5	23.33	9.68	0.17	6
RETALHULEU	RETALHULEU	51.66	14.97	0.25	7	33.21	13.38	0.18	7
RETALHULEU	SAN SEBASTIÁN	19.71	2.33	0.60	4.5	16.42	4.9	0.24	5
RETALHULEU	SANTA CRUZ MULÚ	18.95	3.85	0.35	5	37.89	8.96	0.30	7
RETALHULEU	SAN MARTÍN ZAPO	92.99	9.38	0.71	7	61.99	4.62	0.96	5.5
RETALHULEU	SAN FELIPE	64.91	11.26	0.41	7.5	45.82	11.88	0.28	7
RETALHULEU	SAN ANDRÉS VILLA	12.7	3.66	0.25	4	18.14	4.35	0.30	5

RETALHULEU	CHAMPERICO	15.79	8.11	0.14	6	18.42	20.59	0.06	7
RETALHULEU	NUEVO SAN CARLO	21.66	8.82	0.18	6	7.22	3.75	0.14	4
RETALHULEU	EL ASINTAL	4.69	1.43	0.23	4	11.74	2.21	0.38	4
SAN MARCOS	SAN MARCOS	209.69	34	0.44	9.5	238.47	25	0.68	8
SAN MARCOS	SAN PEDRO SACAT	167.16	40.63	0.29	10	148.19	35.51	0.30	10
SAN MARCOS	SAN ANTONIO SAC	29.16	26.09	0.08	9	38.87	24.24	0.11	8
SAN MARCOS	COMITANCILLO	7.51	26.09	0.02	7	5.01	14.81	0.02	5
SAN MARCOS	SAN MIGUEL IXTAH	13.47	23.33	0.04	6	7.7	17.39	0.03	6
SAN MARCOS	CONCEPCIÓN TUTU	14.48	23.08	0.04	6	13.27	27.5	0.03	7
SAN MARCOS	TACANÁ	8.64	16.67	0.04	6	6.17	14.71	0.03	5
SAN MARCOS	SIBINAL	17.87	42.86	0.03	8	17.87	14.29	0.09	6
SAN MARCOS	TAJUMULCO	3.21	10.53	0.02	5	11.23	21.88	0.04	6
SAN MARCOS	TEJUTLA	32.18	38.89	0.06	9	18.39	11.76	0.11	6
SAN MARCOS	SAN RAFAEL PIÉ DE	38.61	38.89	0.07	9	5.52	6.25	0.06	5
SAN MARCOS	NUEVO PROGRESO	3.17	6.25	0.04	5	38.1	35.29	0.08	9
SAN MARCOS	EL TUMBADOR	15.59	27.59	0.04	8	23.39	33.33	0.05	8
SAN MARCOS	EL RODEO	0	0	0.03	4	20.96	57.14	0.03	8
SAN MARCOS	MALACATÁN	23.12	19.38	0.09	7	36.07	22.29	0.12	8
SAN MARCOS	CATARINA	9.34	15.79	0.04	6	9.34	12.5	0.05	5
SAN MARCOS	AYUTLA	4.4	8.33	0.04	5	6.6	11.54	0.04	5
SAN MARCOS	OCÓS	0	0	0.09	4	0	0	0.03	4
SAN MARCOS	SAN PABLO	25.36	21.67	0.08	8	33.17	32.08	0.07	9
SAN MARCOS	EL QUETZAL	0	0	0.02	4	0	0	0.02	4
SAN MARCOS	LA REFORMA	17.1	25	0.05	7	8.55	20	0.03	6
SAN MARCOS	PAJAPITA	4.34	7.14	0.04	5	4.34	10	0.03	5
SAN MARCOS	IXCHIGUÁN	20.34	41.67	0.03	8	20.34	38.46	0.04	8
SAN MARCOS	SAN JOSÉ OJETENA	8.92	13.33	0.05	5	8.92	25	0.03	6
SAN MARCOS	SAN CRISTÓBAL CU	22.46	30.77	0.05	8	11.23	15.38	0.05	6
SAN MARCOS	SIPACAPA	7.49	16.67	0.03	6	26.2	35	0.05	9
SAN MARCOS	ESQUIPULAS PALO	29.02	22.22	0.09	8	36.27	20.83	0.12	8
SAN MARCOS	RÍO BLANCO	66.53	36.36	0.13	10	0	0	0.05	4
SAN MARCOS	SAN LORENZO	43.47	30	0.10	9	50.71	33.33	0.11	9
SAN MARCOS	LA BLANCA	0	0	0.04	4	5.92	18.18	0.02	6
HUEHUETENANGO	HUEHUETENANGO	201.96	17.08	0.84	7.5	143.93	17.77	0.58	8.5

HUEHUETENANGO	CHIANTLA	32.63	18.29	0.13	8	26.1	25	0.07	8
HUEHUETENANGO	MALACATANCITO	109.81	19.35	0.41	8.5	50.33	25	0.14	8
HUEHUETENANGO	CUILCO	27.62	40	0.05	9	9.21	23.08	0.03	6
HUEHUETENANGO	NENTÓN	0	0	0.00	4	4.06	33.33	0.01	7
HUEHUETENANGO	SAN PEDRO NECTA	7.41	23.08	0.02	6	19.76	20	0.07	7
HUEHUETENANGO	JACALTENANGO	16.52	21.21	0.06	7	49.56	36.21	0.10	9
HUEHUETENANGO	SAN PEDRO SOLOM	8.12	7.35	0.08	5	8.12	3.82	0.15	4
HUEHUETENANGO	SAN ILDEFONSO IX	7.36	33.33	0.02	7	7.36	25	0.02	6
HUEHUETENANGO	SANTA BÁRBARA	7.03	42.86	0.01	7	2.34	11.11	0.02	5
HUEHUETENANGO	LA LIBERTAD	6.43	10.71	0.04	5	4.29	8.7	0.04	5
HUEHUETENANGO	LA DEMOCRACIA	1.67	3.7	0.03	4	3.35	7.69	0.03	5
HUEHUETENANGO	SAN MIGUEL ACATA	14.26	25	0.04	6	0	0	0.00	4
HUEHUETENANGO	SAN RAFAEL LA IND	54.88	21.74	0.18	8	65.85	24	0.20	9
HUEHUETENANGO	TODOS SANTOS CU	2.61	9.09	0.02	5	0	0	0.05	4
HUEHUETENANGO	SAN JUAN ATITÁN	15.9	25	0.05	7	0	0	0.14	4
HUEHUETENANGO	SANTA EULALIA	5.98	14.29	0.03	5	3.99	12.5	0.02	5
HUEHUETENANGO	SAN MATEO IXTATA	0	0	0.01	4	1.75	20	0.01	6
HUEHUETENANGO	COLOTENANGO	4.58	15.38	0.02	6	0	0	0.03	4
HUEHUETENANGO	SAN SEBASTIÁN HU	17.06	33.33	0.04	8	4.87	13.33	0.03	5
HUEHUETENANGO	TECTITÁN	0	0	0.16	4	0	0	0.03	4
HUEHUETENANGO	CONCEPCIÓN HUIS	9.81	33.33	0.02	7	0	0	0.02	4
HUEHUETENANGO	SAN JUAN IXCOY	3.31	10	0.02	5	3.31	4.55	0.05	4
HUEHUETENANGO	SAN ANTONIO HUIS	49.2	64.29	0.05	9	32.8	40	0.06	9
HUEHUETENANGO	SAN SEBASTIÁN CO	3.95	7.69	0.04	5	7.9	12.5	0.05	5
HUEHUETENANGO	BARILLAS	8.98	18.03	0.04	6	6.53	5	0.09	5
HUEHUETENANGO	AGUACATÁN	25.87	30.61	0.06	9	18.97	14.47	0.09	6
HUEHUETENANGO	SAN RAFAEL PETZA	0	0	0.00	4	0	0	0.05	4
HUEHUETENANGO	SAN GASPAR IXCHI	9.67	16.67	0.04	6	9.67	25	0.03	6
HUEHUETENANGO	SANTIAGO CHIMAL	7.16	20	0.03	6	0	0	0.01	4
HUEHUETENANGO	SANTA ANA HUISTA	29.34	30	0.07	9	0	0	0.01	4
HUEHUETENANGO	UNION CANTINIL	5.75	50	0.01	7	17.25	23.08	0.05	7
HUEHUETENANGO	PETATÁN	0	0	0.02	4	14.58	100	0.01	7
QUICHE	SANTA CRUZ DEL Q	66.34	35.14	0.13	10	62.26	26.18	0.17	10
QUICHE	CHICHÉ	0	0	0.01	4	6.24	40	0.01	7

QUICHE	CHINIQUE	45.13	37.5	0.09	9	45.13	46.15	0.07	9
QUICHE	ZACUALPA	2.55	10	0.02	5	7.64	23.08	0.02	6
QUICHE	CHAJUL	9.84	17.86	0.04	6	15.74	12.9	0.09	6
QUICHE	CHICHICASTENANG	8.06	26.67	0.02	7	14.77	20.18	0.05	6
QUICHE	PATZITÉ	0	0	0.02	4	0	0	0.00	4
QUICHE	SAN ANTONIO ILOT	6.64	40	0.01	7	3.32	16.67	0.01	6
QUICHE	SAN PEDRO JOCOP	5.34	16.67	0.02	6	2.67	25	0.01	6
QUICHE	CUNÉN	8.63	50	0.01	7	2.16	11.11	0.01	5
QUICHE	SAN JUAN COTZAL	36.5	28.89	0.09	9	36.5	18.57	0.14	8
QUICHE	JOYABAJ	10.49	17.74	0.04	6	41.01	27.74	0.11	9
QUICHE	NEBAJ	60.54	35.11	0.12	10	65.81	41.32	0.11	10
QUICHE	SAN ANDRÉS SAJCA	18.17	33.33	0.04	8	25.43	28	0.06	9
QUICHE	SAN MIGUEL USPA	23.3	34.69	0.05	8	8.22	22.22	0.03	6
QUICHE	SACAPULAS	5.47	42.86	0.01	7	0	0	0.01	4
QUICHE	SAN BARTOLOMÉ J	0	0	0.00	4	0	0	0.00	4
QUICHE	CANILLÁ	0	0	0.01	4	0	0	0.02	4
QUICHE	CHICAMÁN	9.45	22.22	0.03	6	2.36	11.11	0.02	5
QUICHE	IXCÁN	23.31	9.62	0.17	6	13.05	7.57	0.12	5
QUICHE	PACHALÚN	10.36	20	0.04	6	20.72	25	0.06	7
BAJA VERAPAZ	SALAMÁ	107.04	35.55	0.22	10	58.52	20.92	0.20	9
BAJA VERAPAZ	SAN MIGUEL CHICA	44.57	37.21	0.09	9	19.5	18.92	0.07	7
BAJA VERAPAZ	RABINAL	13.06	19.35	0.05	6	21.77	25	0.06	7
BAJA VERAPAZ	CUBULCO	8.4	45.45	0.01	7	0	0	0.01	4
BAJA VERAPAZ	GRANADOS	6.95	7.69	0.06	5	76.5	27.5	0.20	10
BAJA VERAPAZ	EL CHOL	9.78	25	0.03	6	0	0	0.07	4
BAJA VERAPAZ	SAN JERÓNIMO	50.74	23.33	0.16	8	68.86	24.36	0.20	9
BAJA VERAPAZ	PURULHÁ	32.66	32.31	0.07	9	15.55	17.86	0.06	7
ALTA VERAPAZ	COBÁN	49.08	17.71	0.20	8	63.36	14.55	0.31	8
ALTA VERAPAZ	SANTA CRUZ VERA	31.45	22	0.10	8	40.02	21.54	0.13	8
ALTA VERAPAZ	SAN CRISTÓBAL VE	11.35	14.52	0.06	5	2.52	2.56	0.07	4
ALTA VERAPAZ	TACTIC	26.68	16.92	0.11	8	33.96	14.58	0.17	7
ALTA VERAPAZ	TAMAHÚ	8.38	10	0.06	5	12.57	9.68	0.09	5
ALTA VERAPAZ	TUCURÚ	5.99	8.57	0.05	5	2	9.09	0.02	5
ALTA VERAPAZ	PANZOS	5.01	28.57	0.01	7	10.03	20	0.04	6

ALTA VERAPAZ	SENAHÚ	1.03	5.26	0.01	5	1.03	2.86	0.03	4
ALTA VERAPAZ	SAN PEDRO CARCHI	16.47	17.15	0.07	7	15.27	12.58	0.09	6
ALTA VERAPAZ	SAN JUAN CHAMEL	13.25	24.24	0.04	6	38.11	27.06	0.10	9
ALTA VERAPAZ	LANQUÍN	7.65	12.5	0.04	5	3.82	3.57	0.08	4
ALTA VERAPAZ	CAHABÓN	8.68	28.57	0.02	7	8.68	8.82	0.07	5
ALTA VERAPAZ	CHISEC	1.92	8	0.02	5	16.28	16.04	0.07	7
ALTA VERAPAZ	CHAHAL	13.85	25	0.04	6	3.46	12.5	0.02	5
ALTA VERAPAZ	FRAY BARTOLOMÉ	27.61	33.87	0.06	9	11.83	24.32	0.03	6
ALTA VERAPAZ	LA TINTA	4.46	7.14	0.04	5	2.23	4.17	0.04	4
ALTA VERAPAZ	RAXRUHA	15.25	20.69	0.05	7	2.54	12.5	0.01	5
EL PETEN	FLORES	102.17	22.45	0.33	9	113.78	25	0.33	9
EL PETEN	SAN JOSÉ	42.24	10.71	0.28	7	42.24	10.71	0.28	7
EL PETEN	SAN BENITO	146.84	24.68	0.42	8.5	156.37	27.99	0.40	9.5
EL PETEN	SAN ANDRÉS	28.72	11.24	0.18	7	66.05	17.04	0.28	9
EL PETEN	LA LIBERTAD	62.37	30.95	0.14	10	37.18	23.66	0.11	8
EL PETEN	SAN FRANCISCO	12.24	2.99	0.29	4	6.12	4	0.11	4
EL PETEN	SANTA ANA	29.79	12.07	0.18	7	12.77	7.89	0.12	5
EL PETEN	DOLORES	23.6	38.89	0.04	8	10.11	7.14	0.10	5
EL PETEN	SAN LUIS	11.82	18	0.05	6	11.82	14.06	0.06	5
EL PETEN	SAYAXCHÉ	39.17	20.88	0.13	8	13.4	15.12	0.06	6
EL PETEN	MELCHOR DE MEN	46.64	30.43	0.11	9	9.99	15	0.05	5
EL PETEN	POPTÚN	40.37	31.76	0.09	9	32.89	15.17	0.15	8
EL PETEN	LAS CRUCES	18.46	17.95	0.07	7	100.22	36.89	0.19	10
EL PETEN	EL CHAL	19.7	15	0.09	6	13.14	14.29	0.07	5
IZABAL	PUERTO BARRIOS	133.94	15.22	0.63	8	92.02	17.18	0.38	9
IZABAL	LIVINGSTON	11.34	4.57	0.18	4	8.82	6.36	0.10	5
IZABAL	EL ESTOR	8.6	5.56	0.11	5	11.06	7.96	0.10	5
IZABAL	MORALES	47.1	12.17	0.28	7	41.45	19.21	0.15	8
IZABAL	LOS AMATES	54.82	14.58	0.27	7	29.76	23.17	0.09	8
ZACAPA	ZACAPA	62.38	15.07	0.30	9	19.78	7.22	0.20	6
ZACAPA	ESTANZUELA	55.25	25	0.16	9	9.21	5.56	0.12	5
ZACAPA	RÍO HONDO	99.87	18.11	0.39	9	60.79	14.89	0.29	8
ZACAPA	GUALÁN	36.43	20	0.13	8	58.69	30.85	0.14	10
ZACAPA	TECULUTÁN	79.87	17.02	0.34	9	94.85	22.62	0.30	9

ZACAPA	USUMATLÁN	68.85	39.13	0.13	10	45.9	37.5	0.09	9
ZACAPA	CABAÑAS	34.63	12.82	0.19	7	20.78	15.79	0.09	7
ZACAPA	SAN DIEGO	66.28	45.45	0.10	10	53.02	17.39	0.22	8
ZACAPA	LA UNIÓN	31.36	25	0.09	8	10.45	12.12	0.06	5
ZACAPA	HUITÉ	25.11	16.67	0.11	8	0	0	0.05	4
ZACAPA	SAN JORGE	7.47	7.14	0.07	5	14.94	8.7	0.12	5
CHIQUIMULA	CHIQUIMULA	52.99	20.33	0.19	8	52.13	18.77	0.20	8
CHIQUIMULA	SAN JOSÉ LA ARADA	33.01	16.67	0.14	8	22.01	18.18	0.09	7
CHIQUIMULA	SAN JUAN LA ERMITA	49.76	45	0.08	9	55.29	35.71	0.11	10
CHIQUIMULA	JOCOTÁN	28.73	36.21	0.06	9	16.42	29.27	0.04	8
CHIQUIMULA	CAMOTÁN	11.5	16.28	0.05	6	3.29	5.71	0.04	5
CHIQUIMULA	OLOPA	6.83	13.33	0.04	5	20.49	25	0.06	7
CHIQUIMULA	ESQUIPULAS	84.35	27.33	0.22	10	84.35	28.66	0.21	10
CHIQUIMULA	CONCEPCIÓN LAS MANOS	23.98	18.75	0.09	7	55.96	25	0.16	9
CHIQUIMULA	QUETZALTEPEQUE	61.27	42.86	0.10	10	40.85	27.91	0.10	9
CHIQUIMULA	SAN JACINTO	0	0	0.10	4	7.62	7.14	0.08	5
CHIQUIMULA	IPALA	25.6	24	0.08	8	55.47	25	0.16	9
JALAPA	JALAPA	32.89	23.4	0.10	8	34.48	23.55	0.10	8
JALAPA	SAN PEDRO PINULÁ	26.31	33.9	0.06	9	1.32	7.69	0.01	5
JALAPA	SAN LUIS JILOTEPEC	282.77	50.34	0.40	9.5	7.64	6.45	0.08	5
JALAPA	SAN MANUEL CHAPULTEPEC	0	0	0.07	4	12.29	25	0.04	6
JALAPA	SAN CARLOS ALZATE	4.67	16.67	0.02	6	0	0	0.03	4
JALAPA	MONJAS	35.59	41.67	0.06	9	21.35	20	0.08	7
JALAPA	MATAQUESCUINTLÁN	15.26	25.93	0.04	8	28.34	34.21	0.06	9
JUTIAPA	JUTIAPA	29.94	11.89	0.18	7	25.05	14.04	0.13	7
JUTIAPA	EL PROGRESO	55.58	17.07	0.23	9	23.82	9.68	0.18	6
JUTIAPA	SANTA CATARINA MARIANA	107.1	56.9	0.13	10	94.12	48.33	0.14	10
JUTIAPA	AGUA BLANCA	34.64	40	0.06	9	23.09	25	0.07	7
JUTIAPA	ASUNCIÓN MITA	112.03	36.48	0.22	10	233.73	32.97	0.51	9.5
JUTIAPA	YUPILTEPEQUE	28.04	22.73	0.09	8	22.43	5.97	0.27	6
JUTIAPA	ATESCATEMPA	46.12	25	0.13	8	41	11.27	0.26	7
JUTIAPA	JEREZ	29.82	20	0.11	8	59.65	26.67	0.16	10
JUTIAPA	EL ADELANTO	0	0	0.21	4	0	0	0.68	3
JUTIAPA	ZAPOTITLÁN	9.67	9.09	0.08	5	9.67	5.88	0.12	5

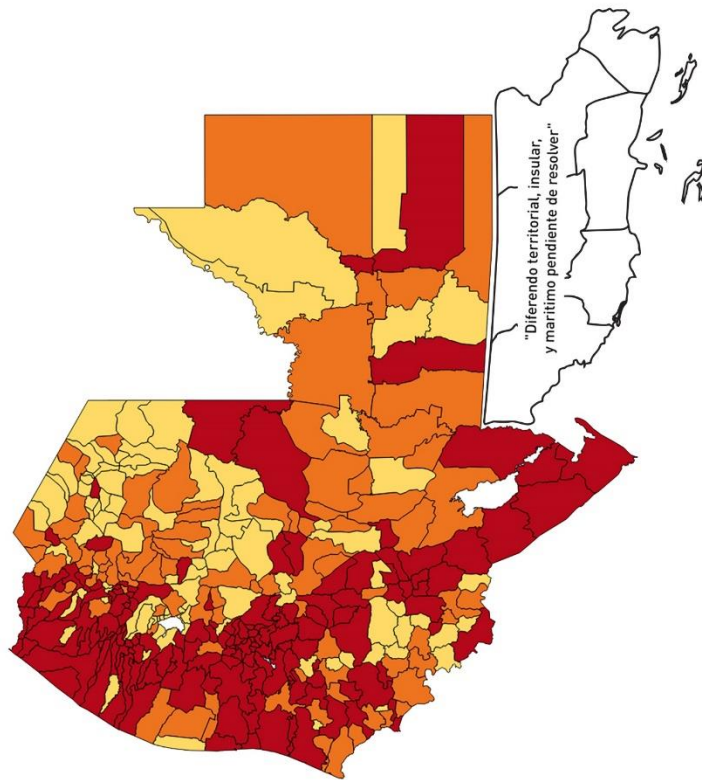
JUTIAPA	COMAPA	0	0	0.04	4
JUTIAPA	JALPATAGUA	32.35	22.22	0.10	8
JUTIAPA	CONGUACO	13.74	26.67	0.04	7
JUTIAPA	MOYUTA	3.97	6.67	0.04	5
JUTIAPA	PASACO	0	0	0.02	4
JUTIAPA	SAN JOSÉ ACATEM	14.51	16.67	0.06	6
JUTIAPA	QUEZADA	8.58	6.45	0.09	5

16.64	6.52	0.18	6
22.64	30.43	0.05	8
3.43	0.74	0.33	4
3.97	5.56	0.05	5
0	0	0.01	4
0	0	0.10	4
8.58	10	0.06	5

10-23 de julio

Total de municipios según color

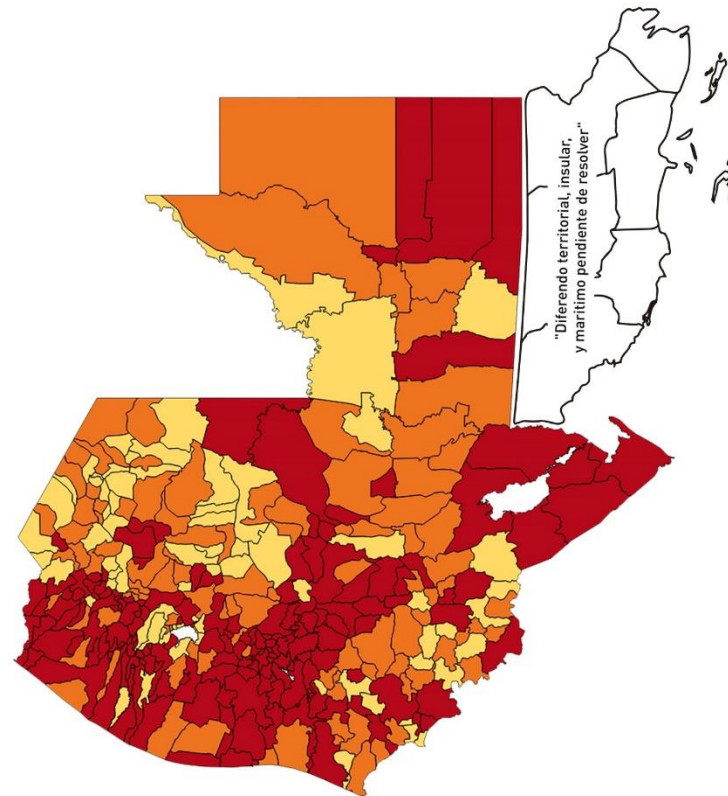
Amarillo	Naranja	Rojo
49	85	206



24 julio 6 agosto

Total de municipios según color

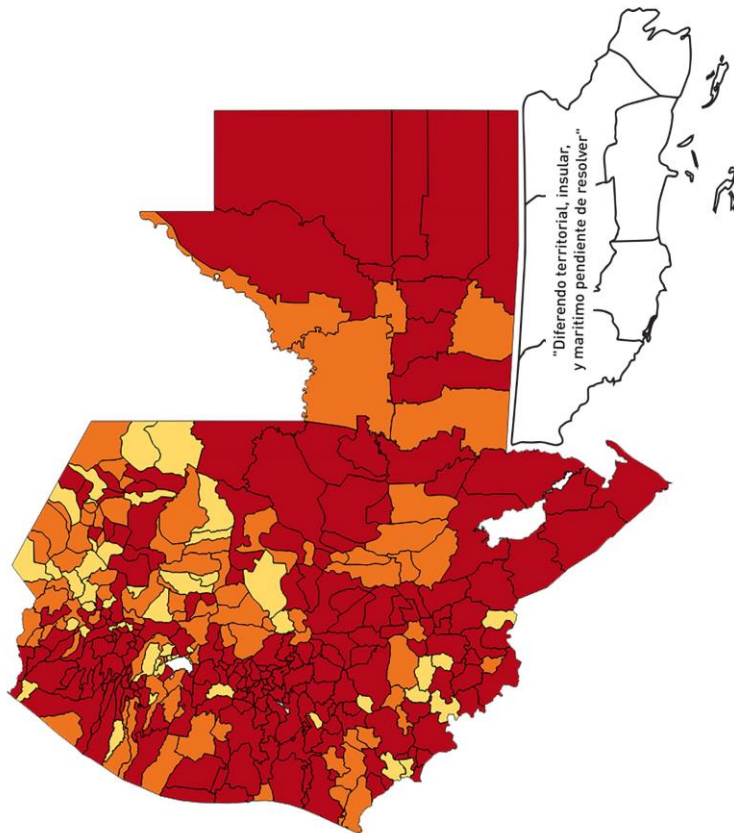
Amarillo	Naranja	Rojo
71	100	169



7-20 de agosto

Total de municipios según color

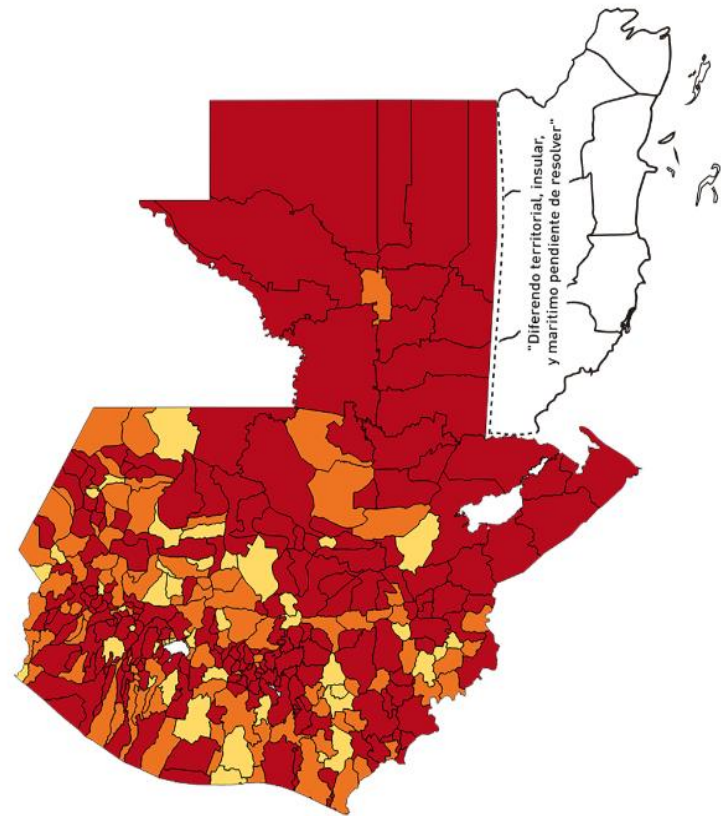
Amarillo	Naranja	Rojo
93	109	158



21 agosto -3 de septiembre

Total de municipios según color

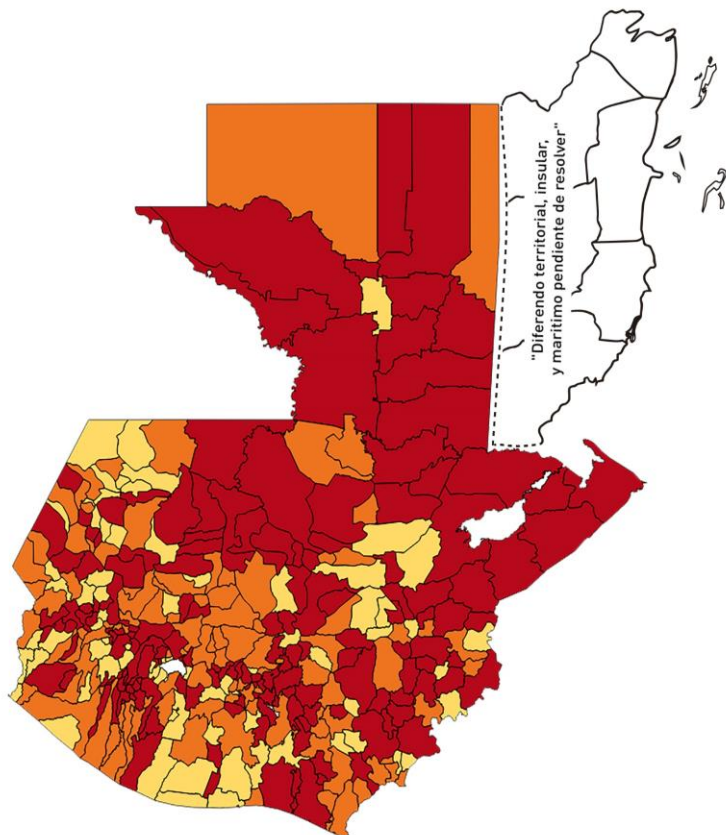
Amarillo	Naranja	Rojo
46	93	201



4-17 de septiembre

Total de municipios según color

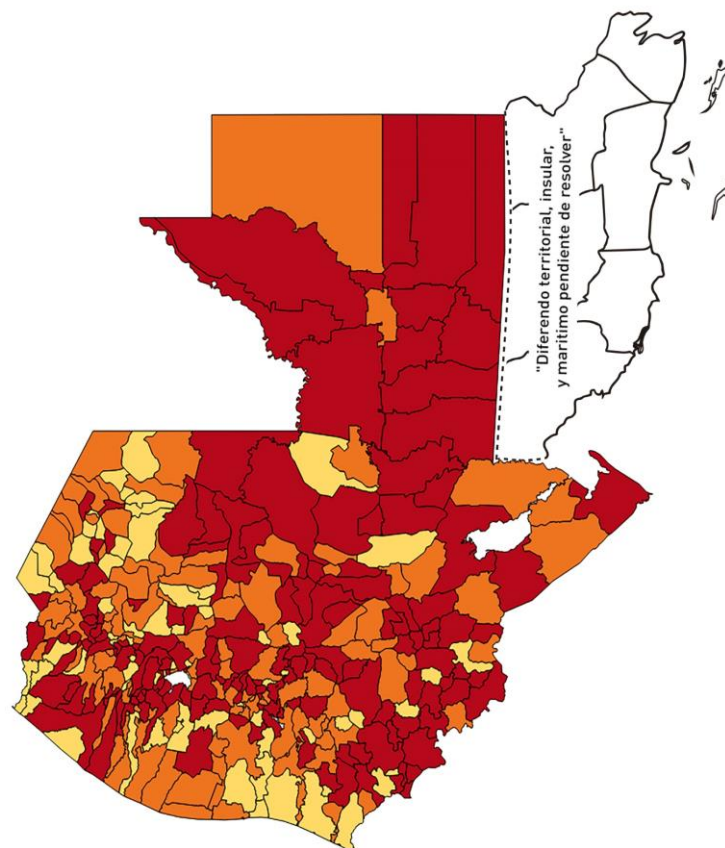
Amarillo	Naranja	Rojo
74	101	165



18 de septiembre al 1 de octubre

Total de municipios según color

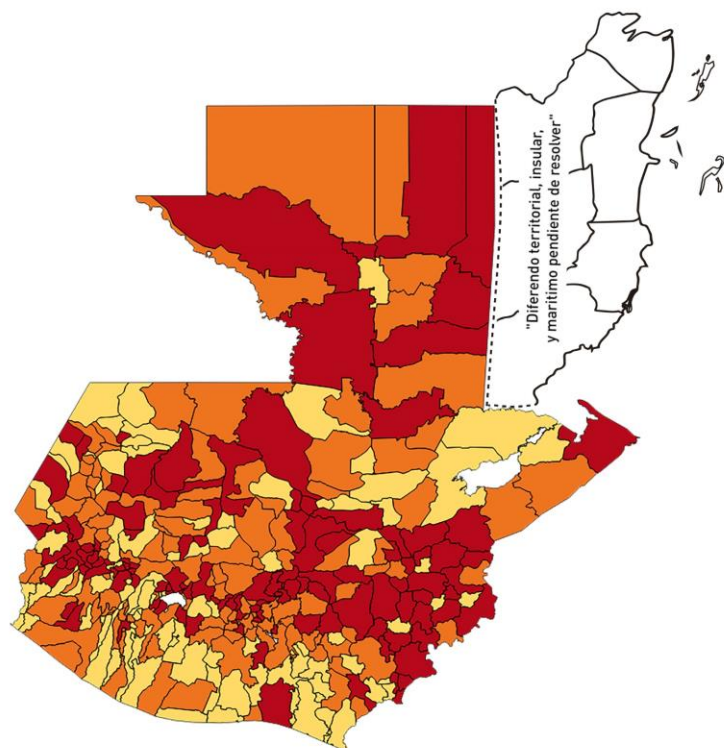
Amarillo	Naranja	Rojo
68	109	163



2 - 15 de octubre

Total de municipios según color

Amarillo	Naranja	Rojo
97	121	122



16 - 29 de octubre

Total de municipios según color

Amarillo	Naranja	Rojo
134	99	107

